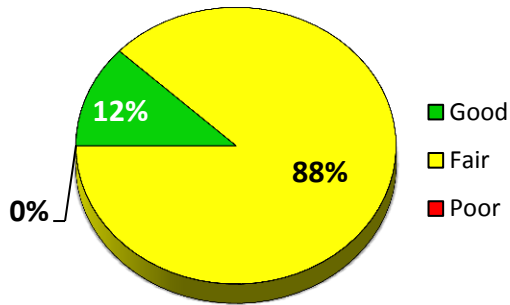
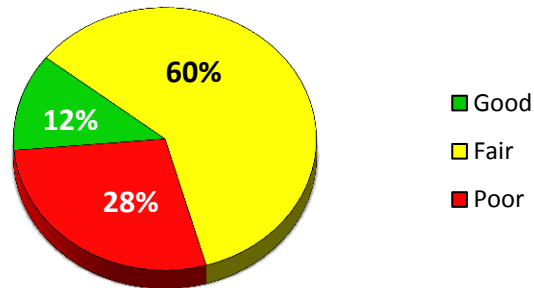


2018 Prairie Ronde Township Surface Rating Summary

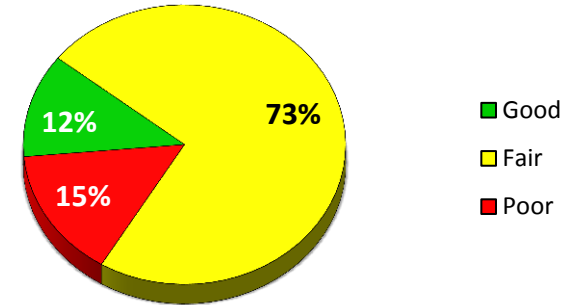
Primary Roads



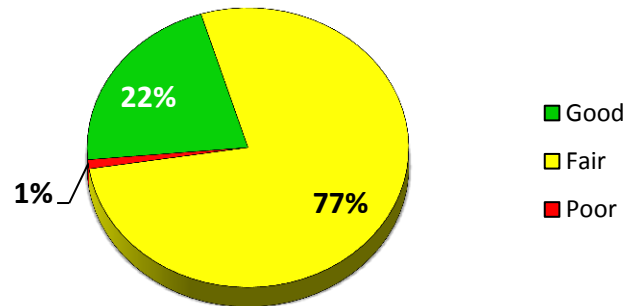
Local Roads



Primary & Local Roads



Gravel Roads



*Good (rating ≥ 8), Fair (rating = 7, 6, 5) & Poor (rating ≤ 4)

Paved Roads rated using the Pavement Surface Evaluation and Rating (PASER). Gravel Roads rated using Inventory Based Rating (IBR).

PRAIRIE RONDE TOWNSHIP PASER RATING MILEAGE

| | 10 | 9 | 8 | 7 | 6 | 5 | 4 | 3 | 2 | 1 | NR | Total |
|---------|-------|-------|-------|-------|--------|--------|-------|-------|-------|-------|-------|--------|
| Local | 0.000 | 0.000 | 2.772 | 4.250 | 5.779 | 3.750 | 5.895 | 0.459 | 0.000 | 0.150 | 0.000 | 23.055 |
| Primary | 0.000 | 1.091 | 1.426 | 0.000 | 12.206 | 6.766 | 0.006 | 0.066 | 0.000 | 0.000 | 0.000 | 21.561 |
| Miles | 0.000 | 1.091 | 4.198 | 4.250 | 17.985 | 10.516 | 5.901 | 0.525 | 0.000 | 0.150 | 0.000 | 44.616 |

| | 10 | 9 | 8 | 7 | 6 | 5 | 4 | 3 | 2 | 1 | NR | Total |
|--------|-------|-------|-------|-------|-------|-------|-------|-------|-------|-------|-------|--------|
| Local | 0.000 | 0.000 | 2.772 | 4.250 | 5.779 | 3.750 | 5.895 | 0.459 | 0.000 | 0.150 | 0.000 | 23.055 |
| Actual | 10 | ≥9 | ≥8 | ≥7 | ≥6 | ≥5 | ≥4 | ≥3 | ≥2 | ≥1 | | |
| Cumm. | 0% | 0% | 12% | 18% | 25% | 16% | 26% | 2% | 0% | 1% | 0% | |
| | 0% | 0% | 12% | 30% | 56% | 72% | 97% | 99% | 99% | 100% | 100% | |
| | | | | | Good | Fair | Poor | | | | | |
| | | | | | 12% | 60% | 28% | | | | | |

| | 10 | 9 | 8 | 7 | 6 | 5 | 4 | 3 | 2 | 1 | NR | Total |
|---------|-------|-------|-------|-------|--------|-------|-------|-------|-------|-------|-------|--------|
| Primary | 0.000 | 1.091 | 1.426 | 0.000 | 12.206 | 6.766 | 0.006 | 0.066 | 0.000 | 0.000 | 0.000 | 21.561 |
| Actual | 10 | ≥9 | ≥8 | ≥7 | ≥6 | ≥5 | ≥4 | ≥3 | ≥2 | ≥1 | | |
| Cumm. | 0% | 5% | 7% | 0% | 57% | 31% | 0% | 0% | 0% | 0% | 0% | |
| | 0% | 5% | 12% | 12% | 68% | 100% | 100% | 100% | 100% | 100% | 100% | |
| | | | | | Good | Fair | Poor | | | | | |
| | | | | | 12% | 88% | 0% | | | | | |

| | 10 | 9 | 8 | 7 | 6 | 5 | 4 | 3 | 2 | 1 | NR | Total |
|--------|-------|-------|-------|-------|--------|--------|-------|-------|-------|-------|-------|--------|
| Total | 0.000 | 1.091 | 4.198 | 4.250 | 17.985 | 10.516 | 5.901 | 0.525 | 0.000 | 0.150 | 0.000 | 44.616 |
| Actual | 10 | ≥9 | ≥8 | ≥7 | ≥6 | ≥5 | ≥4 | ≥3 | ≥2 | ≥1 | | |
| Cumm. | 0% | 2% | 9% | 10% | 40% | 24% | 13% | 1% | 0% | 0% | 0% | |
| | 0% | 2% | 12% | 21% | 62% | 85% | 98% | 100% | 100% | 100% | 100% | |
| | | | | | Good | Fair | Poor | | | | | |
| | | | | | 12% | 73% | 15% | | | | | |

*Good (PASER rating ≥8), Fair (PASER rating = 7, 6, 5) & Poor (PASER rating ≤4)

PRAIRIE RONDE TOWNSHIP INVENTORY BASED RATING MILEAGE

| | 10 | 9 | 8 | 7 | 6 | 5 | 4 | 3 | 2 | 1 | NR | Total |
|--|----|-------|-------|-------|--------|-------|------|----|-------|----|----|--------|
| | 0 | 2.068 | 4.241 | 1.976 | 14.171 | 6.374 | 0 | 0 | 0.307 | 0 | 0 | 29.137 |
| | 0% | 7% | 15% | 7% | 49% | 22% | 0% | 0% | 1% | 0% | 0% | |
| | | | | | Good | Fair | Poor | | | | | |
| | | | | | 22% | 77% | 1% | | | | | |