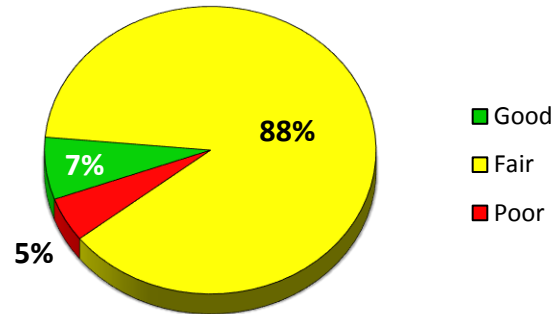
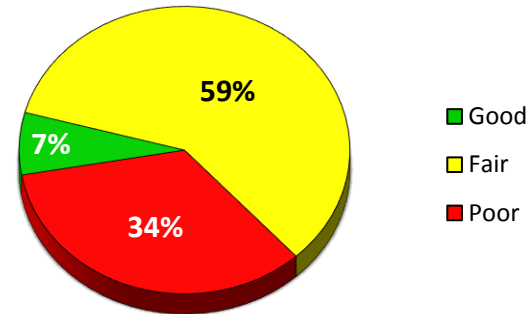


2015 Kalamazoo County Surface Rating Summary

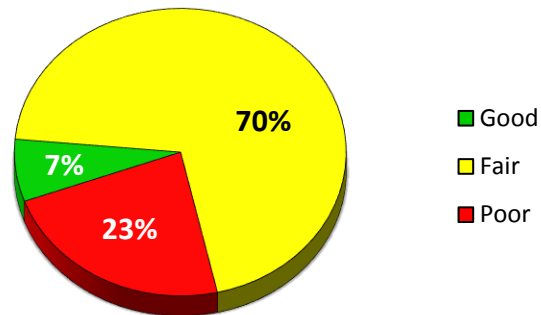
Primary Roads



Local Roads



Primary & Local Roads



*Good (PASER rating ≥ 8), Fair (PASER rating = 7, 6, 5) & Poor (PASER rating ≤ 4)

PASER Data does not include gravel roads.

KALAMAZOO COUNTY PASER RATING MILEAGE

	10	9	8	7	6	5	4	3	2	1	NR	Total
Local	0.000	6.472	41.115	135.628	182.194	107.323	92.046	84.317	50.442	18.231	3.615	721.383
Primary	0.000	13.242	17.653	148.740	205.810	34.194	12.390	8.484	2.608	0.000	0.036	443.157
Miles	0.000	19.714	58.768	284.368	388.004	141.517	104.436	92.801	53.050	18.231	3.651	1,164.540

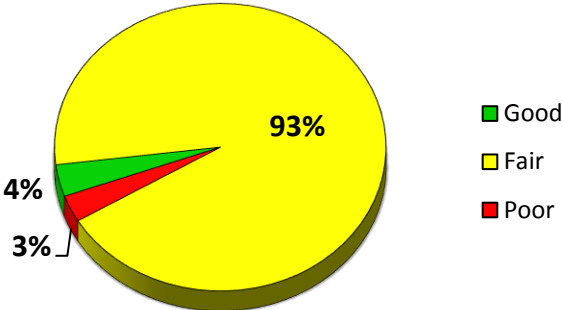
	10	9	8	7	6	5	4	3	2	1	NR	
Local	0.000	6.472	41.115	135.628	182.194	107.323	92.046	84.317	50.442	18.231	3.615	721.383
Actual	10	≥9	≥8	≥7	≥6	≥5	≥4	≥3	≥2	≥1		
	0%	1%	6%	19%	25%	15%	13%	12%	7%	3%	1%	
Cumm.	0%	1%	7%	25%	51%	66%	78%	90%	97%	99%	100%	
					Good	Fair	Poor					
					7%	59%	34%					

	10	9	8	7	6	5	4	3	2	1	NR	
Primary	0.000	13.242	17.653	148.740	205.810	34.194	12.390	8.484	2.608	0.000	0.036	443.157
Actual	10	≥9	≥8	≥7	≥6	≥5	≥4	≥3	≥2	≥1		
	0%	3%	4%	34%	46%	8%	3%	2%	1%	0%	0%	
Cumm.	0%	3%	7%	41%	87%	95%	97%	99%	100%	100%	100%	
					Good	Fair	Poor					
					7%	88%	5%					

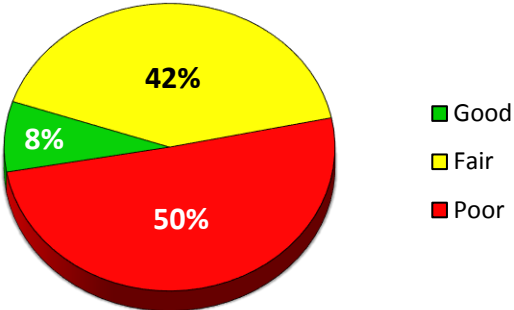
	10	9	8	7	6	5	4	3	2	1	NR	
Total	0.000	19.714	58.768	284.368	388.004	141.517	104.436	92.801	53.050	18.231	3.651	1,164.540
Actual	10	≥9	≥8	≥7	≥6	≥5	≥4	≥3	≥2	≥1		
	0%	2%	5%	24%	33%	12%	9%	8%	5%	2%	0%	
Cumm.	0%	2%	7%	31%	64%	77%	86%	94%	98%	100%	100%	
					Good	Fair	Poor	*Good (PASER rating ≥8), Fair (PASER rating = 7, 6, 5) & Poor (PASER rating ≤4)				
					7%	70%	23%					

2015 Alamo Township Surface Rating Summary

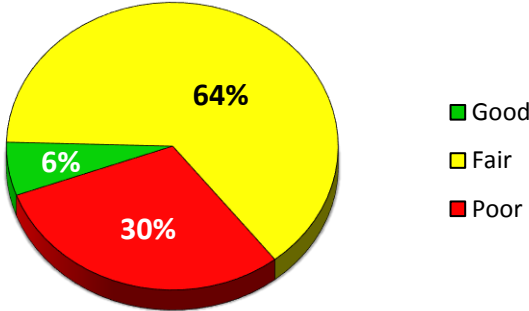
Primary Roads



Local Roads



Local & Primary Roads



*Good (PASER rating ≥8), Fair (PASER rating = 7, 6, 5) & Poor (PASER rating ≤4)
PASER Data does not include gravel roads.

ALAMO TOWNSHIP PASER RATING MILEAGE

	10	9	8	7	6	5	4	3	2	1	NR	Total
Local	0.000	1.144	1.477	3.208	7.037	4.166	7.252	3.325	4.409	1.005	1.660	34.683
Primary	0.000	0.000	0.923	9.893	15.021	0.298	0.816	0.071	0.000	0.000	0.000	27.022
Miles	0.000	1.144	2.400	13.101	22.058	4.464	8.068	3.396	4.409	1.005	1.660	61.705

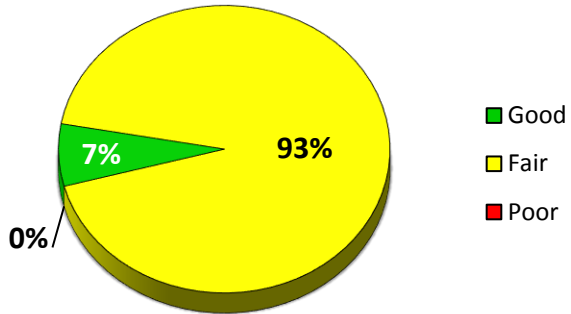
	10	9	8	7	6	5	4	3	2	1	NR	
Local	0.000	1.144	1.477	3.208	7.037	4.166	7.252	3.325	4.409	1.005	1.660	34.683
Actual	10	≥9	≥8	≥7	≥6	≥5	≥4	≥3	≥2	≥1		
Cumm.	0%	3%	4%	9%	20%	12%	21%	10%	13%	3%	5%	
					Good	Fair	Poor					
					8%	42%	51%					

	10	9	8	7	6	5	4	3	2	1	NR	
Primary	0.000	0.000	0.923	9.893	15.021	0.298	0.816	0.071	0.000	0.000	0.000	27.022
Actual	10	≥9	≥8	≥7	≥6	≥5	≥4	≥3	≥2	≥1		
Cumm.	0%	0%	3%	37%	56%	1%	3%	0%	0%	0%	0%	
					Good	Fair	Poor					
					4%	93%	3%					

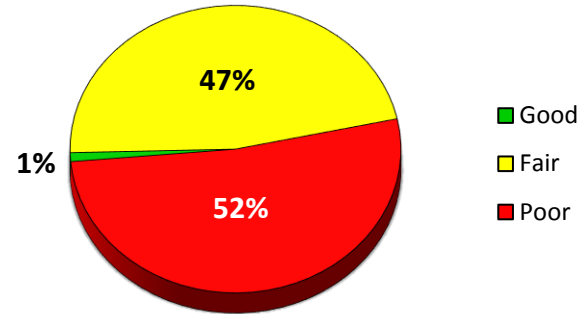
	10	9	8	7	6	5	4	3	2	1	NR	
Total	0.000	1.144	2.400	13.101	22.058	4.464	8.068	3.396	4.409	1.005	1.660	61.705
Actual	10	≥9	≥8	≥7	≥6	≥5	≥4	≥3	≥2	≥1		
Cumm.	0%	2%	4%	21%	36%	7%	13%	6%	7%	2%	3%	
					Good	Fair	Poor	*Good (PASER rating ≥8), Fair (PASER rating = 7, 6, 5) & Poor (PASER rating ≤4)				
					6%	64%	30%					

2015 Brady Township Surface Rating Summary

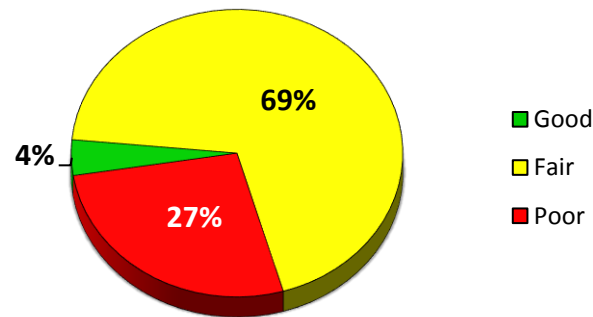
Primary Roads



Local Roads



Local & Primary Roads



*Good (PASER rating ≥ 8), Fair (PASER rating = 7, 6, 5) & Poor (PASER rating ≤ 4)

PASER Data does not include gravel roads.

BRADY TOWNSHIP PASER RATING MILEAGE

	10	9	8	7	6	5	4	3	2	1	NR	Total
Local	0.000	0.000	0.310	9.437	4.880	2.786	8.537	3.677	5.293	1.275	0.000	36.195
Primary	0.000	0.000	2.179	3.964	23.308	2.689	0.001	0.000	0.000	0.000	0.000	32.141
Miles	0.000	0.000	2.489	13.401	28.188	5.475	8.538	3.677	5.293	1.275	0.000	68.336

	10	9	8	7	6	5	4	3	2	1	NR	
Local	0.000	0.000	0.310	9.437	4.880	2.786	8.537	3.677	5.293	1.275	0.000	36.195
Actual	10 0%	≥9 0%	≥8 1%	≥7 26%	≥6 13%	≥5 8%	≥4 24%	≥3 10%	≥2 15%	≥1 4%	0%	
Cumm.	0%	0%	1%	27%	40%	48%	72%	82%	96%	100%	100%	

Good Fair Poor
1% 47% 52%

	10	9	8	7	6	5	4	3	2	1	NR	
Primary	0.000	0.000	2.179	3.964	23.308	2.689	0.001	0.000	0.000	0.000	0.000	32.141
Actual	10 0%	≥9 0%	≥8 7%	≥7 12%	≥6 73%	≥5 8%	≥4 0%	≥3 0%	≥2 0%	≥1 0%	0%	
Cumm.	0%	0%	7%	19%	92%	100%	100%	100%	100%	100%	100%	

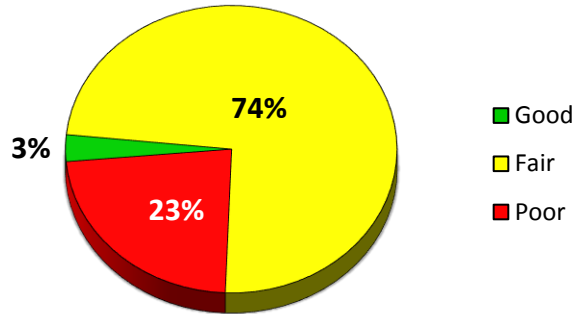
Good Fair Poor
7% 93% 0%

	10	9	8	7	6	5	4	3	2	1	NR	
Total	0.000	0.000	2.489	13.401	28.188	5.475	8.538	3.677	5.293	1.275	0.000	68.336
Actual	10 0%	≥9 0%	≥8 4%	≥7 20%	≥6 41%	≥5 8%	≥4 12%	≥3 5%	≥2 8%	≥1 2%	0%	
Cumm.	0%	0%	4%	23%	65%	73%	85%	90%	98%	100%	100%	

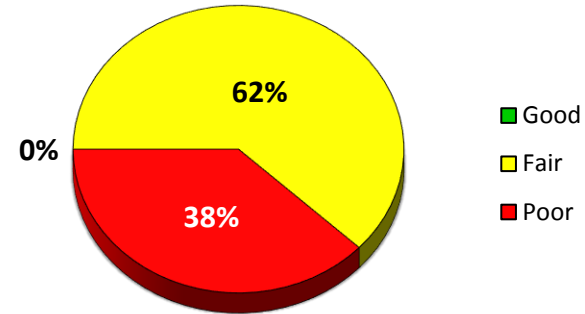
Good Fair Poor *Good (PASER rating ≥8), Fair (PASER rating = 7, 6, 5) & Poor (PASER rating ≤4)
4% 69% 27%

2015 Charleston Township Surface Rating Summary

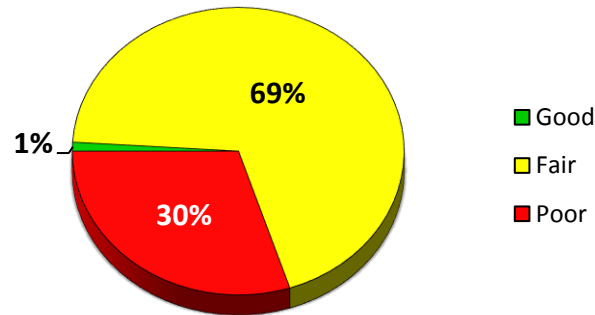
Primary Roads



Local Roads



Primary & Local Roads



*Good (PASER rating ≥ 8), Fair (PASER rating = 7, 6, 5) & Poor (PASER rating ≤ 4)

PASER Data does not include gravel roads.

CHARLESTON TOWNSHIP PASER RATING MILEAGE

	10	9	8	7	6	5	4	3	2	1	NR	Total
Local	0.000	0.000	0.000	5.781	2.033	3.752	1.767	2.705	2.311	0.280	0.000	18.629
Primary	0.000	0.000	0.615	11.296	4.989	1.023	4.689	0.374	0.379	0.000	0.036	23.401
Miles	0.000	0.000	0.615	17.077	7.022	4.775	6.456	3.079	2.690	0.280	0.036	42.030

	10	9	8	7	6	5	4	3	2	1	NR	
Local	0.000	0.000	0.000	5.781	2.033	3.752	1.767	2.705	2.311	0.280	0.000	18.629
Actual	10	≥9	≥8	≥7	≥6	≥5	≥4	≥3	≥2	≥1		
Cumm.	0%	0%	0%	31%	42%	62%	72%	86%	98%	100%	100%	

Good Fair Poor
0% 62% 38%

	10	9	8	7	6	5	4	3	2	1	NR	
Primary	0.000	0.000	0.615	11.296	4.989	1.023	4.689	0.374	0.379	0.000	0.036	23.401
Actual	10	≥9	≥8	≥7	≥6	≥5	≥4	≥3	≥2	≥1		
Cumm.	0%	0%	3%	48%	21%	4%	20%	2%	2%	0%	0%	

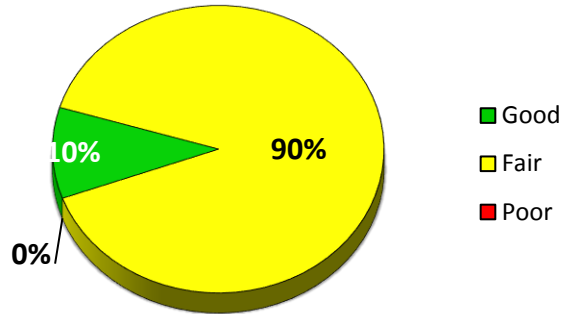
Good Fair Poor
3% 74% 23%

	10	9	8	7	6	5	4	3	2	1	NR	
Total	0.000	0.000	0.615	17.077	7.022	4.775	6.456	3.079	2.690	0.280	0.036	42.030
Actual	10	≥9	≥8	≥7	≥6	≥5	≥4	≥3	≥2	≥1		
Cumm.	0%	0%	1%	41%	17%	11%	15%	7%	6%	1%	0%	

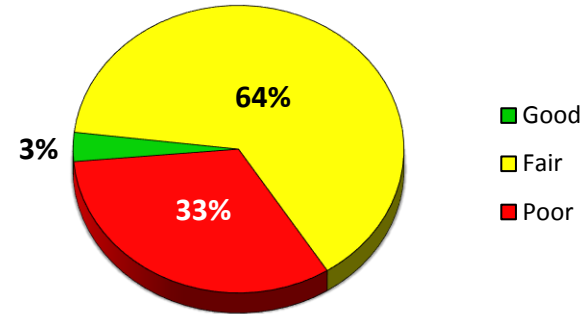
Good Fair Poor *Good (PASER rating ≥8), Fair (PASER rating = 7, 6, 5) & Poor (PASER rating ≤4)
1% 69% 30%

2015 Climax Township Surface Rating Summary

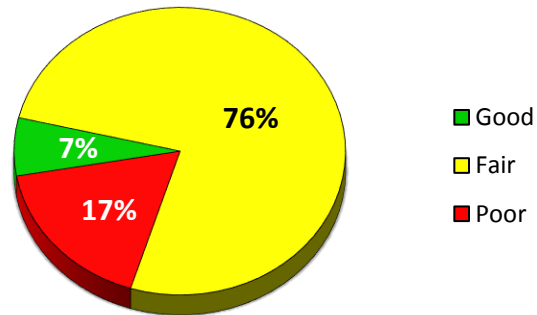
Primary Roads



Local Roads



Primary & Local Roads



*Good (PASER rating ≥ 8), Fair (PASER rating = 7, 6, 5) & Poor (PASER rating ≤ 4)

PASER Data does not include gravel roads.

CLIMAX TOWNSHIP PASER RATING MILEAGE

	10	9	8	7	6	5	4	3	2	1	NR	Total
Local	0.000	0.980	0.000	4.302	11.704	3.260	5.370	4.429	0.000	0.000	0.000	30.045
Primary	0.000	2.692	0.000	4.748	17.775	1.060	0.000	0.000	0.000	0.000	0.000	26.275
Miles	0.000	3.672	0.000	9.050	29.479	4.320	5.370	4.429	0.000	0.000	0.000	56.320

	10	9	8	7	6	5	4	3	2	1	NR	
Local	0.000	0.980	0.000	4.302	11.704	3.260	5.370	4.429	0.000	0.000	0.000	30.045
Actual	10 0%	≥9 3%	≥8 0%	≥7 14%	≥6 39%	≥5 11%	≥4 18%	≥3 15%	≥2 0%	≥1 0%		0%
Cumm.	0%	3%	3%	18%	57%	67%	85%	100%	100%	100%		100%

Good Fair Poor
3% 64% 33%

	10	9	8	7	6	5	4	3	2	1	NR	
Primary	0.000	2.692	0.000	4.748	17.775	1.060	0.000	0.000	0.000	0.000	0.000	26.275
Actual	10 0%	≥9 10%	≥8 0%	≥7 18%	≥6 68%	≥5 4%	≥4 0%	≥3 0%	≥2 0%	≥1 0%		0%
Cumm.	0%	10%	10%	28%	96%	100%	100%	100%	100%	100%		100%

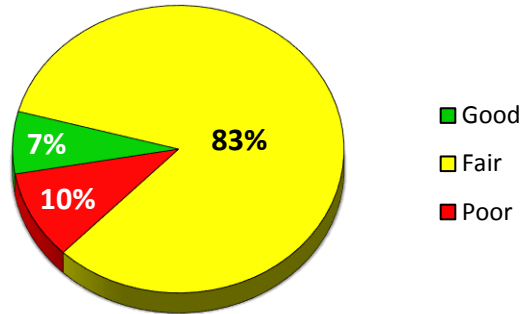
Good Fair Poor
10% 90% 0%

	10	9	8	7	6	5	4	3	2	1	NR	
Total	0.000	3.672	0.000	9.050	29.479	4.320	5.370	4.429	0.000	0.000	0.000	56.320
Actual	10 0%	≥9 7%	≥8 0%	≥7 16%	≥6 52%	≥5 8%	≥4 10%	≥3 8%	≥2 0%	≥1 0%		0%
Cumm.	0%	7%	7%	23%	75%	83%	92%	100%	100%	100%		100%

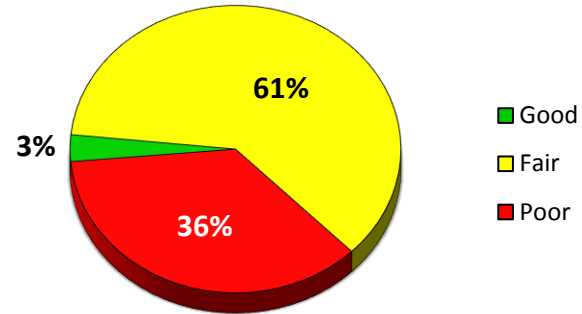
Good Fair Poor *Good (PASER rating ≥8), Fair (PASER rating = 7, 6, 5) & Poor (PASER rating ≤4)
7% 76% 17%

2015 Comstock Township Surface Rating Summary

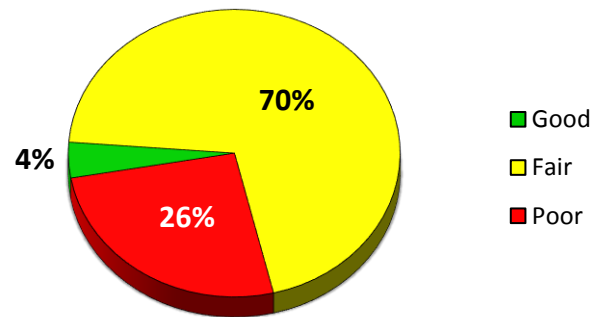
Primary Roads



Local Roads



Primary & Local Roads



*Good (PASER rating ≥ 8), Fair (PASER rating = 7, 6, 5) & Poor (PASER rating ≤ 4)

PASER Data does not include gravel roads.

COMSTOCK TOWNSHIP PASER RATING MILEAGE

	10	9	8	7	6	5	4	3	2	1	NR	Total
Local	0.000	0.308	1.576	17.393	13.507	14.983	12.341	8.857	4.110	1.505	0.188	74.768
Primary	0.000	2.837	0.189	12.822	19.989	4.213	1.880	0.306	2.130	0.000	0.000	44.366
Miles	0.000	3.145	1.765	30.215	33.496	19.196	14.221	9.163	6.240	1.505	0.188	119.134

	10	9	8	7	6	5	4	3	2	1	NR	
Local	0.000	0.308	1.576	17.393	13.507	14.983	12.341	8.857	4.110	1.505	0.188	74.768
Actual	10 0%	≥9 0%	≥8 2%	≥7 23%	≥6 18%	≥5 20%	≥4 17%	≥3 12%	≥2 5%	≥1 2%		0%
Cumm.	0%	0%	3%	26%	44%	64%	80%	92%	98%	100%		100%

Good Fair Poor
3% 61% 36%

	10	9	8	7	6	5	4	3	2	1	NR	
Primary	0.000	2.837	0.189	12.822	19.989	4.213	1.880	0.306	2.130	0.000	0.000	44.366
Actual	10 0%	≥9 6%	≥8 0%	≥7 29%	≥6 45%	≥5 9%	≥4 4%	≥3 1%	≥2 5%	≥1 0%		0%
Cumm.	0%	6%	7%	36%	81%	90%	95%	95%	100%	100%		100%

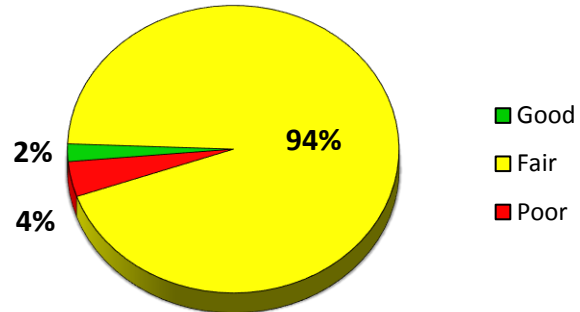
Good Fair Poor
7% 83% 10%

	10	9	8	7	6	5	4	3	2	1	NR	
Total	0.000	3.145	1.765	30.215	33.496	19.196	14.221	9.163	6.240	1.505	0.188	119.134
Actual	10 0%	≥9 3%	≥8 1%	≥7 25%	≥6 28%	≥5 16%	≥4 12%	≥3 8%	≥2 5%	≥1 1%		0%
Cumm.	0%	3%	4%	29%	58%	74%	86%	93%	99%	100%		100%

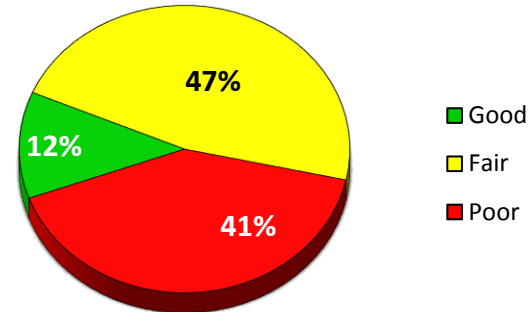
Good Fair Poor *Good (PASER rating ≥8), Fair (PASER rating = 7, 6, 5) & Poor (PASER rating ≤4)
4% 70% 26%

2015 Cooper Township Surface Rating Summary

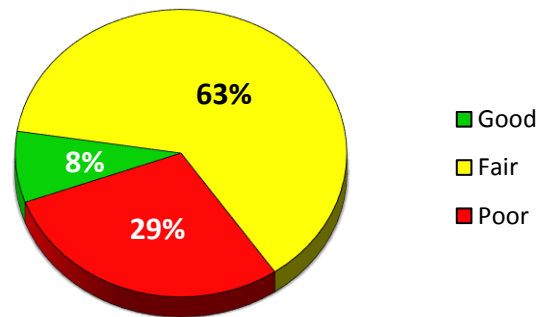
Primary Roads



Local Roads



Primary & Local Roads



*Good (PASER rating ≥ 8), Fair (PASER rating = 7, 6, 5) & Poor (PASER rating ≤ 4)

PASER Data does not include gravel roads.

COOPER TOWNSHIP PASER RATING MILEAGE

	10	9	8	7	6	5	4	3	2	1	NR	Total
Local	0.000	0.000	7.058	6.057	14.638	7.239	11.813	8.162	3.538	1.236	0.000	59.741
Primary	0.000	0.000	0.576	15.272	10.596	2.921	0.108	0.974	0.000	0.000	0.000	30.447
Miles	0.000	0.000	7.634	21.329	25.234	10.160	11.921	9.136	3.538	1.236	0.000	90.188

	10	9	8	7	6	5	4	3	2	1	NR	
Local	0.000	0.000	7.058	6.057	14.638	7.239	11.813	8.162	3.538	1.236	0.000	59.741
Actual	10	≥9	≥8	≥7	≥6	≥5	≥4	≥3	≥2	≥1		
Cumm.	0%	0%	12%	10%	25%	12%	20%	14%	6%	2%	0%	0%

Good Fair Poor
12% 47% 41%

	10	9	8	7	6	5	4	3	2	1	NR	
Primary	0.000	0.000	0.576	15.272	10.596	2.921	0.108	0.974	0.000	0.000	0.000	30.447
Actual	10	≥9	≥8	≥7	≥6	≥5	≥4	≥3	≥2	≥1		
Cumm.	0%	0%	2%	50%	35%	10%	0%	3%	0%	0%	0%	0%

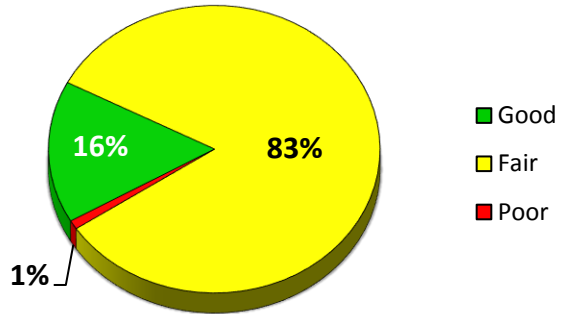
Good Fair Poor
2% 95% 4%

	10	9	8	7	6	5	4	3	2	1	NR	
Total	0.000	0.000	7.634	21.329	25.234	10.160	11.921	9.136	3.538	1.236	0.000	90.188
Actual	10	≥9	≥8	≥7	≥6	≥5	≥4	≥3	≥2	≥1		
Cumm.	0%	0%	8%	24%	28%	11%	13%	10%	4%	1%	0%	0%

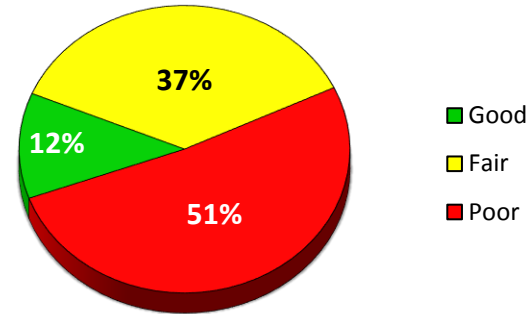
Good Fair Poor *Good (PASER rating ≥8), Fair (PASER rating = 7, 6, 5) & Poor (PASER rating ≤4)
8% 63% 29%

2015 Kalamazoo Township Surface Rating Summary

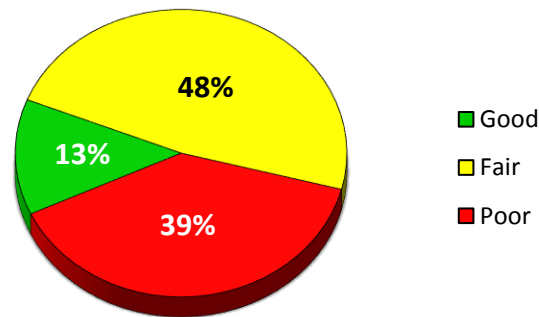
Primary Roads



Local Roads



Primary & Local Roads



*Good (PASER rating ≥ 8), Fair (PASER rating = 7, 6, 5) & Poor (PASER rating ≤ 4)

PASER Data does not include gravel roads.

KALAMAZOO TOWNSHIP PASER RATING MILEAGE

	10	9	8	7	6	5	4	3	2	1	NR	Total
Local	0.000	0.817	7.930	3.765	14.020	10.086	7.680	22.893	8.262	0.292	0.000	75.745
Primary	0.000	2.323	1.478	10.087	7.219	2.975	0.220	0.000	0.010	0.000	0.000	24.312
Miles	0.000	3.140	9.408	13.852	21.239	13.061	7.900	22.893	8.272	0.292	0.000	100.057

	10	9	8	7	6	5	4	3	2	1	NR	
Local	0.000	0.817	7.930	3.765	14.020	10.086	7.680	22.893	8.262	0.292	0.000	75.745
Actual	10	≥9	≥8	≥7	≥6	≥5	≥4	≥3	≥2	≥1		
Cumm.	0%	1%	10%	5%	19%	13%	10%	30%	11%	0%	0%	

Good Fair Poor
12% 37% 52%

	10	9	8	7	6	5	4	3	2	1	NR	
Primary	0.000	2.323	1.478	10.087	7.219	2.975	0.220	0.000	0.010	0.000	0.000	24.312
Actual	10	≥9	≥8	≥7	≥6	≥5	≥4	≥3	≥2	≥1		
Cumm.	0%	10%	6%	41%	30%	12%	1%	0%	0%	0%	0%	

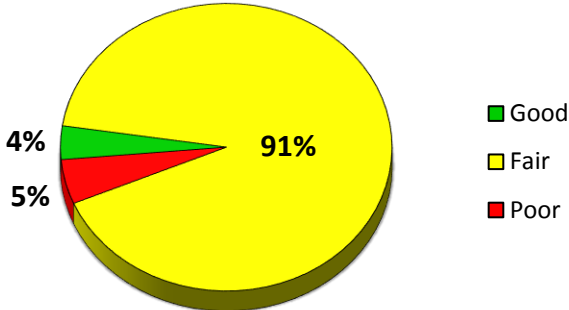
Good Fair Poor
16% 83% 1%

	10	9	8	7	6	5	4	3	2	1	NR	
Total	0.000	3.140	9.408	13.852	21.239	13.061	7.900	22.893	8.272	0.292	0.000	100.057
Actual	10	≥9	≥8	≥7	≥6	≥5	≥4	≥3	≥2	≥1		
Cumm.	0%	3%	9%	14%	21%	13%	8%	23%	8%	0%	0%	

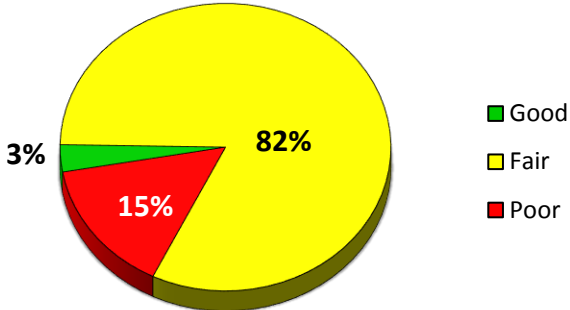
Good Fair Poor *Good (PASER rating ≥8), Fair (PASER rating = 7, 6, 5) & Poor (PASER rating ≤4)
13% 48% 39%

2015 Oshtemo Township Surface Rating Summary

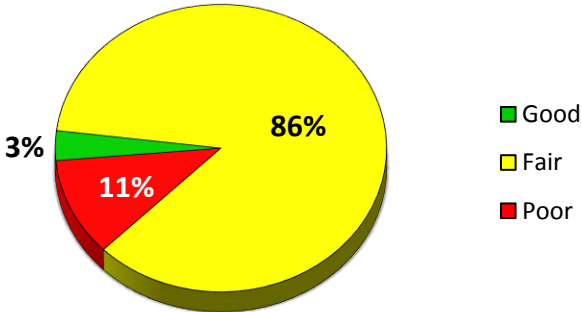
Primary Roads



Local Roads



Primary & Local Roads



*Good (PASER rating ≥8), Fair (PASER rating = 7, 6, 5) & Poor (PASER rating ≤4)
PASER Data does not include gravel roads.

OSHTEMO TOWNSHIP PASER RATING MILEAGE

	10	9	8	7	6	5	4	3	2	1	NR	Total
Local	0.000	0.459	1.871	31.643	21.357	9.500	4.809	4.263	2.355	0.000	0.000	76.257
Primary	0.000	0.625	1.064	19.942	17.167	3.685	0.401	1.929	0.068	0.000	0.000	44.881
Miles	0.000	1.084	2.935	51.585	38.524	13.185	5.210	6.192	2.423	0.000	0.000	121.138

	10	9	8	7	6	5	4	3	2	1	NR	
Local	0.000	0.459	1.871	31.643	21.357	9.500	4.809	4.263	2.355	0.000	0.000	76.257
Actual	10	≥9	≥8	≥7	≥6	≥5	≥4	≥3	≥2	≥1		
Cumm.	0%	1%	2%	41%	28%	12%	6%	6%	3%	0%	0%	0%

Good Fair Poor
3% 82% 15%

	10	9	8	7	6	5	4	3	2	1	NR	
Primary	0.000	0.625	1.064	19.942	17.167	3.685	0.401	1.929	0.068	0.000	0.000	44.881
Actual	10	≥9	≥8	≥7	≥6	≥5	≥4	≥3	≥2	≥1		
Cumm.	0%	1%	2%	44%	38%	8%	1%	4%	0%	0%	0%	0%

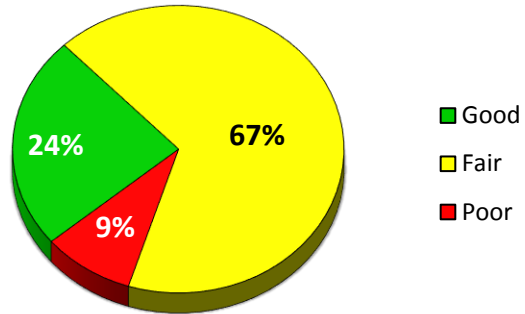
Good Fair Poor
4% 91% 5%

	10	9	8	7	6	5	4	3	2	1	NR	
Total	0.000	1.084	2.935	51.585	38.524	13.185	5.210	6.192	2.423	0.000	0.000	121.138
Actual	10	≥9	≥8	≥7	≥6	≥5	≥4	≥3	≥2	≥1		
Cumm.	0%	1%	2%	43%	32%	11%	4%	5%	2%	0%	0%	0%

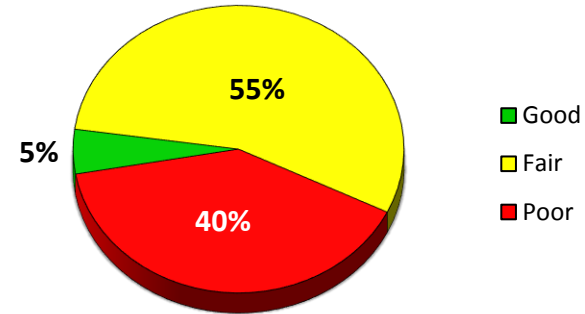
Good Fair Poor *Good (PASER rating ≥8), Fair (PASER rating = 7, 6, 5) & Poor (PASER rating ≤4)
3% 85% 11%

2015 Pavilion Township Surface Rating Summary

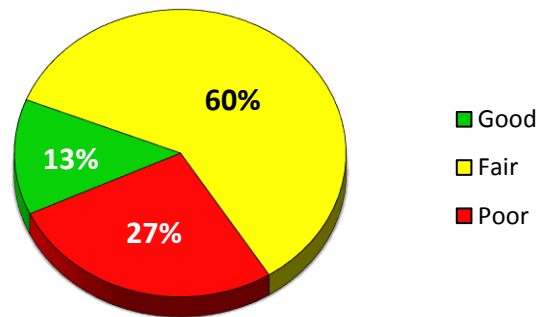
Primary Roads



Local Roads



Primary & Local Roads



*Good (PASER rating ≥ 8), Fair (PASER rating = 7, 6, 5) & Poor (PASER rating ≤ 4)

PASER Data does not include gravel roads.

PAVILION TOWNSHIP PASER RATING MILEAGE

	10	9	8	7	6	5	4	3	2	1	NR	Total
Local	0.000	1.264	1.169	9.995	5.351	9.308	5.802	4.732	7.244	0.273	0.000	45.138
Primary	0.000	4.037	3.443	6.437	12.671	1.872	0.977	2.019	0.005	0.000	0.000	31.461
Miles	0.000	5.301	4.612	16.432	18.022	11.180	6.779	6.751	7.249	0.273	0.000	76.599

	10	9	8	7	6	5	4	3	2	1	NR	
Local	0.000	1.264	1.169	9.995	5.351	9.308	5.802	4.732	7.244	0.273	0.000	45.138
Actual	10	≥9	≥8	≥7	≥6	≥5	≥4	≥3	≥2	≥1		
Cumm.	0%	3%	3%	22%	12%	21%	13%	10%	16%	1%	0%	

Good Fair Poor
5% 55% 40%

	10	9	8	7	6	5	4	3	2	1	NR	
Primary	0.000	4.037	3.443	6.437	12.671	1.872	0.977	2.019	0.005	0.000	0.000	31.461
Actual	10	≥9	≥8	≥7	≥6	≥5	≥4	≥3	≥2	≥1		
Cumm.	0%	13%	11%	20%	40%	6%	3%	6%	0%	0%	0%	

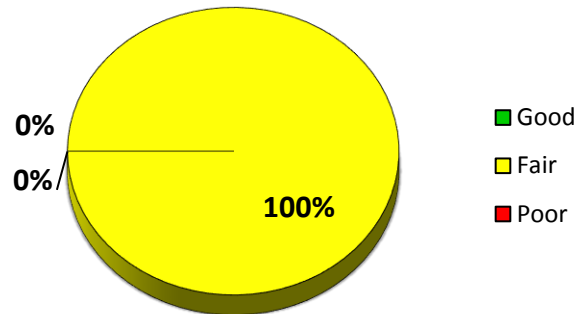
Good Fair Poor
24% 67% 9%

	10	9	8	7	6	5	4	3	2	1	NR	
Total	0.000	5.301	4.612	16.432	18.022	11.180	6.779	6.751	7.249	0.273	0.000	76.599
Actual	10	≥9	≥8	≥7	≥6	≥5	≥4	≥3	≥2	≥1		
Cumm.	0%	7%	6%	21%	24%	15%	9%	9%	9%	0%	0%	

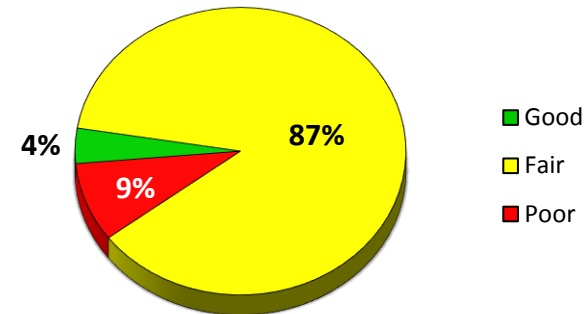
Good Fair Poor *Good (PASER rating ≥8), Fair (PASER rating = 7, 6, 5) & Poor (PASER rating ≤4)
13% 60% 27%

2015 Prairie Ronde Township Surface Rating Summary

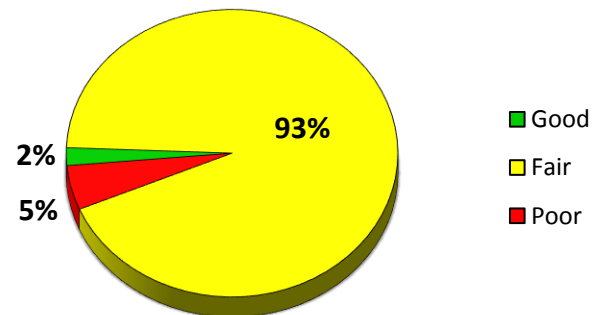
Primary Roads



Local Roads



Primary & Local Roads



*Good (PASER rating ≥ 8), Fair (PASER rating = 7, 6, 5) & Poor (PASER rating ≤ 4)

PASER Data does not include gravel roads.

PRAIRIE RONDE TOWNSHIP PASER RATING MILEAGE

	10	9	8	7	6	5	4	3	2	1	NR	Total
Local	0.000	0.000	0.990	5.733	10.090	7.060	2.093	0.150	0.000	0.000	0.000	26.116
Primary	0.000	0.000	0.000	11.980	9.484	0.031	0.066	0.000	0.000	0.000	0.000	21.561
Miles	0.000	0.000	0.990	17.713	19.574	7.091	2.159	0.150	0.000	0.000	0.000	47.677

	10	9	8	7	6	5	4	3	2	1	NR	
Local	0.000	0.000	0.990	5.733	10.090	7.060	2.093	0.150	0.000	0.000	0.000	26.116
Actual	10 0%	≥9 0%	≥8 4%	≥7 22%	≥6 39%	≥5 27%	≥4 8%	≥3 1%	≥2 0%	≥1 0%	0%	
Cumm.	0%	0%	4%	26%	64%	91%	99%	100%	100%	100%	100%	

Good Fair Poor
4% 88% 9%

	10	9	8	7	6	5	4	3	2	1	NR	
Primary	0.000	0.000	0.000	11.980	9.484	0.031	0.066	0.000	0.000	0.000	0.000	21.561
Actual	10 0%	≥9 0%	≥8 0%	≥7 56%	≥6 44%	≥5 0%	≥4 0%	≥3 0%	≥2 0%	≥1 0%	0%	
Cumm.	0%	0%	0%	56%	100%	100%	100%	100%	100%	100%	100%	

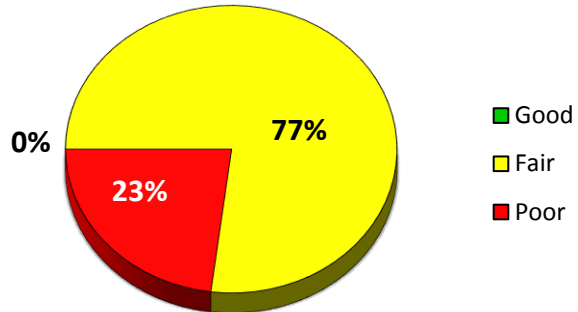
Good Fair Poor
0% 100% 0%

	10	9	8	7	6	5	4	3	2	1	NR	
Total	0.000	0.000	0.990	17.713	19.574	7.091	2.159	0.150	0.000	0.000	0.000	47.677
Actual	10 0%	≥9 0%	≥8 2%	≥7 37%	≥6 41%	≥5 15%	≥4 5%	≥3 0%	≥2 0%	≥1 0%	0%	
Cumm.	0%	0%	2%	39%	80%	95%	100%	100%	100%	100%	100%	

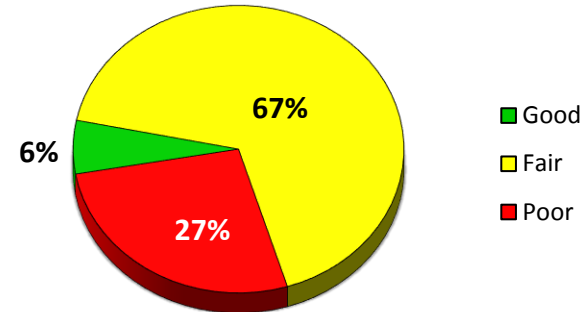
Good Fair Poor *Good (PASER rating ≥8), Fair (PASER rating = 7, 6, 5) & Poor (PASER rating ≤4)
2% 93% 5%

2015 Richland Township Surface Rating Summary

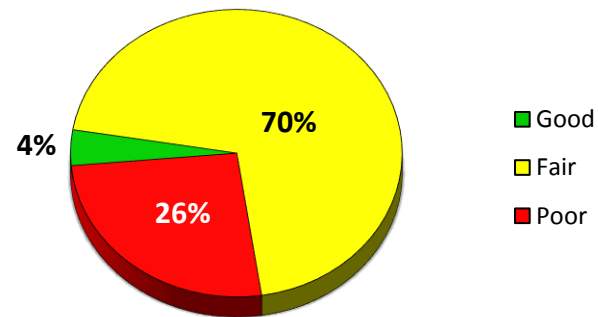
Primary Roads



Local Roads



Primary & Local Roads



*Good (PASER rating ≥ 8), Fair (PASER rating = 7, 6, 5) & Poor (PASER rating ≤ 4)

PASER Data does not include gravel roads.

RICHLAND TOWNSHIP PASER RATING MILEAGE

	10	9	8	7	6	5	4	3	2	1	NR	Total
Local	0.000	0.988	1.621	10.403	5.223	14.607	5.975	5.005	0.601	0.000	0.586	45.009
Primary	0.000	0.000	0.000	8.967	6.402	0.306	3.177	1.517	0.000	0.000	0.000	20.369
Miles	0.000	0.988	1.621	19.370	11.625	14.913	9.152	6.522	0.601	0.000	0.586	65.378

	10	9	8	7	6	5	4	3	2	1	NR	
Local	0.000	0.988	1.621	10.403	5.223	14.607	5.975	5.005	0.601	0.000	0.586	45.009
Actual	10 0%	≥9 2%	≥8 4%	≥7 23%	≥6 12%	≥5 32%	≥4 13%	≥3 11%	≥2 1%	≥1 0%		1%
Cumm.	0%	2%	6%	29%	41%	73%	86%	97%	99%	99%		100%

Good Fair Poor
6% 67% 27%

	10	9	8	7	6	5	4	3	2	1	NR	
Primary	0.000	0.000	0.000	8.967	6.402	0.306	3.177	1.517	0.000	0.000	0.000	20.369
Actual	10 0%	≥9 0%	≥8 0%	≥7 44%	≥6 31%	≥5 2%	≥4 16%	≥3 7%	≥2 0%	≥1 0%		0%
Cumm.	0%	0%	0%	44%	75%	77%	93%	100%	100%	100%		100%

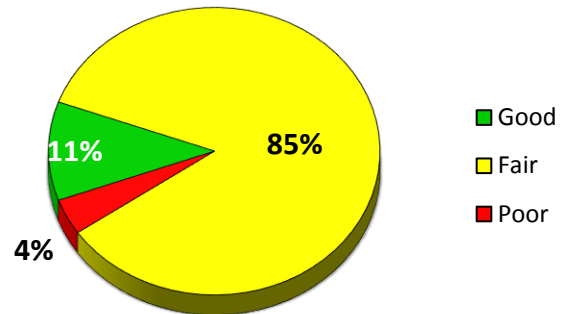
Good Fair Poor
0% 77% 23%

	10	9	8	7	6	5	4	3	2	1	NR	
Total	0.000	0.988	1.621	19.370	11.625	14.913	9.152	6.522	0.601	0.000	0.586	65.378
Actual	10 0%	≥9 2%	≥8 2%	≥7 30%	≥6 18%	≥5 23%	≥4 14%	≥3 10%	≥2 1%	≥1 0%		1%
Cumm.	0%	2%	4%	34%	51%	74%	88%	98%	99%	99%		100%

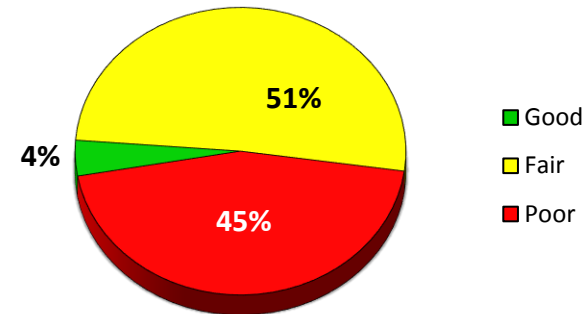
Good Fair Poor *Good (PASER rating ≥8), Fair (PASER rating = 7, 6, 5) & Poor (PASER rating ≤4)
4% 70% 26%

2015 Ross Township Surface Rating Summary

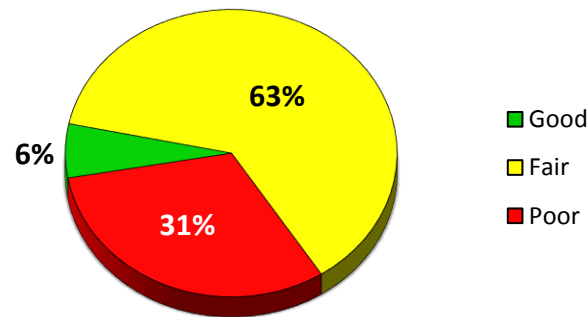
Primary Roads



Local Roads



Primary & Local Roads



*Good (PASER rating ≥ 8), Fair (PASER rating = 7, 6, 5) & Poor (PASER rating ≤ 4)

PASER Data does not include gravel roads.

ROSS TOWNSHIP PASER RATING MILEAGE

	10	9	8	7	6	5	4	3	2	1	NR	Total
Local	0.000	0.512	1.351	3.754	19.956	2.215	5.240	7.695	3.833	6.278	0.063	50.897
Primary	0.000	0.000	2.979	7.401	14.364	0.280	0.000	1.117	0.016	0.000	0.000	26.157
Miles	0.000	0.512	4.330	11.155	34.320	2.495	5.240	8.812	3.849	6.278	0.063	77.054

	10	9	8	7	6	5	4	3	2	1	NR	
Local	0.000	0.512	1.351	3.754	19.956	2.215	5.240	7.695	3.833	6.278	0.063	50.897
Actual	10	≥9	≥8	≥7	≥6	≥5	≥4	≥3	≥2	≥1		
Cumm.	0%	1%	3%	7%	39%	4%	10%	15%	8%	12%	0%	
	0%	1%	4%	11%	50%	55%	65%	80%	88%	100%	100%	

Good Fair Poor
4% 51% 45%

	10	9	8	7	6	5	4	3	2	1	NR	
Primary	0.000	0.000	2.979	7.401	14.364	0.280	0.000	1.117	0.016	0.000	0.000	26.157
Actual	10	≥9	≥8	≥7	≥6	≥5	≥4	≥3	≥2	≥1		
Cumm.	0%	0%	11%	28%	55%	1%	0%	4%	0%	0%	0%	
	0%	0%	11%	40%	95%	96%	96%	100%	100%	100%	100%	

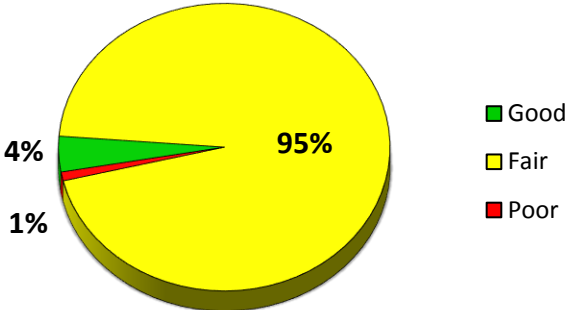
Good Fair Poor
11% 84% 4%

	10	9	8	7	6	5	4	3	2	1	NR	
Total	0.000	0.512	4.330	11.155	34.320	2.495	5.240	8.812	3.849	6.278	0.063	77.054
Actual	10	≥9	≥8	≥7	≥6	≥5	≥4	≥3	≥2	≥1		
Cumm.	0%	1%	6%	14%	45%	3%	7%	11%	5%	8%	0%	
	0%	1%	6%	21%	65%	69%	75%	87%	92%	100%	100%	

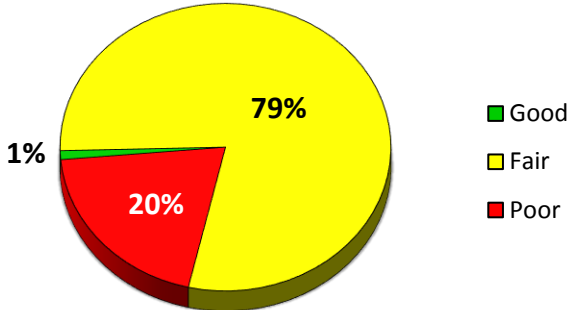
Good Fair Poor *Good (PASER rating ≥8), Fair (PASER rating = 7, 6, 5) & Poor (PASER rating ≤4)
6% 62% 31%

2015 Schoolcraft Township Surface Rating Summary

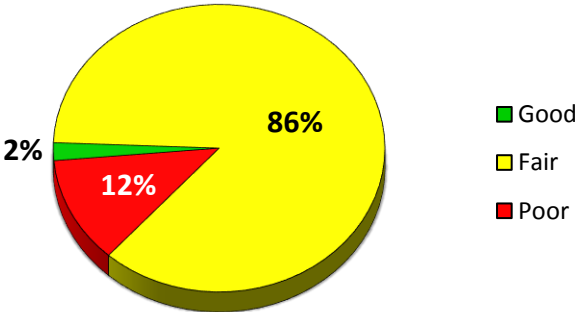
Primary Roads



Local Roads



Primary & Local Roads



*Good (PASER rating ≥8), Fair (PASER rating = 7, 6, 5) & Poor (PASER rating ≤4)
PASER Data does not include gravel roads.

SCHOOLCRAFT TOWNSHIP PASER RATING MILEAGE

	10	9	8	7	6	5	4	3	2	1	NR	Total
Local	0.000	0.000	0.264	15.609	7.096	6.383	2.251	3.863	0.466	0.000	0.746	36.678
Primary	0.000	0.000	1.001	9.142	11.296	3.653	0.015	0.140	0.000	0.000	0.000	25.247
Miles	0.000	0.000	1.265	24.751	18.392	10.036	2.266	4.003	0.466	0.000	0.746	61.925

	10	9	8	7	6	5	4	3	2	1	NR	
Local	0.000	0.000	0.264	15.609	7.096	6.383	2.251	3.863	0.466	0.000	0.746	36.678
Actual	10 0%	≥9 0%	≥8 1%	≥7 43%	≥6 19%	≥5 17%	≥4 6%	≥3 11%	≥2 1%	≥1 0%	2%	
Cumm.	0%	0%	1%	43%	63%	80%	86%	97%	98%	98%	100%	

Good Fair Poor
1% 79% 20%

	10	9	8	7	6	5	4	3	2	1	NR	
Primary	0.000	0.000	1.001	9.142	11.296	3.653	0.015	0.140	0.000	0.000	0.000	25.247
Actual	10 0%	≥9 0%	≥8 4%	≥7 36%	≥6 45%	≥5 14%	≥4 0%	≥3 1%	≥2 0%	≥1 0%	0%	
Cumm.	0%	0%	4%	40%	85%	99%	99%	100%	100%	100%	100%	

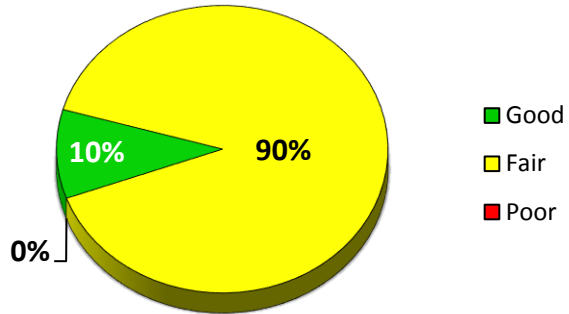
Good Fair Poor
4% 95% 1%

	10	9	8	7	6	5	4	3	2	1	NR	
Total	0.000	0.000	1.265	24.751	18.392	10.036	2.266	4.003	0.466	0.000	0.746	61.925
Actual	10 0%	≥9 0%	≥8 2%	≥7 40%	≥6 30%	≥5 16%	≥4 4%	≥3 6%	≥2 1%	≥1 0%	1%	
Cumm.	0%	0%	2%	42%	72%	88%	92%	98%	99%	99%	100%	

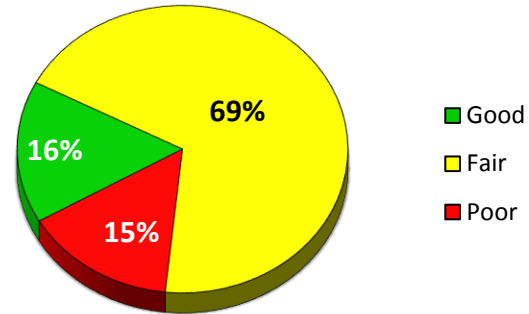
Good Fair Poor *Good (PASER rating ≥8), Fair (PASER rating = 7, 6, 5) & Poor (PASER rating ≤4)
2% 86% 12%

2015 Texas Township Surface Rating Summary

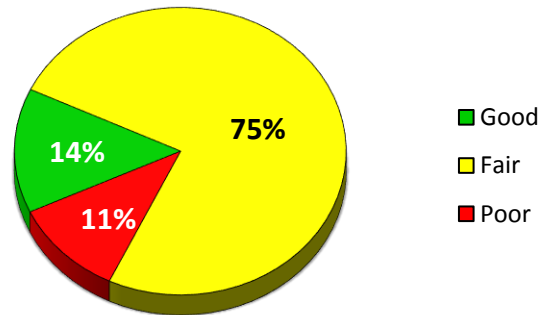
Primary Roads



Local Roads



Primary & Local Roads



*Good (PASER rating ≥ 8), Fair (PASER rating = 7, 6, 5) & Poor (PASER rating ≤ 4)

PASER Data does not include gravel roads.

TEXAS TOWNSHIP PASER RATING MILEAGE

	10	9	8	7	6	5	4	3	2	1	NR	Total
Local	0.000	0.000	13.995	8.312	42.192	10.352	9.317	3.974	0.035	0.000	0.372	88.549
Primary	0.000	0.728	3.206	7.697	23.129	5.447	0.024	0.036	0.000	0.000	0.000	40.267
Miles	0.000	0.728	17.201	16.009	65.321	15.799	9.341	4.010	0.035	0.000	0.372	128.816

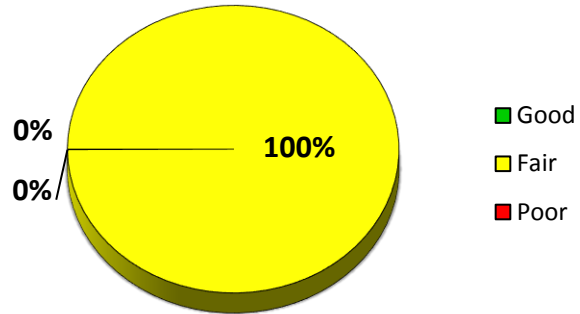
	10	9	8	7	6	5	4	3	2	1	NR	
Local	0.000	0.000	13.995	8.312	42.192	10.352	9.317	3.974	0.035	0.000	0.372	88.549
Actual	10	≥9	≥8	≥7	≥6	≥5	≥4	≥3	≥2	≥1		
	0%	0%	16%	9%	48%	12%	11%	4%	0%	0%	0%	
Cumm.	0%	0%	16%	25%	73%	85%	95%	100%	100%	100%	100%	
					Good	Fair	Poor					
					16%	69%	15%					

	10	9	8	7	6	5	4	3	2	1	NR	
Primary	0.000	0.728	3.206	7.697	23.129	5.447	0.024	0.036	0.000	0.000	0.000	40.267
Actual	10	≥9	≥8	≥7	≥6	≥5	≥4	≥3	≥2	≥1		
	0%	2%	8%	19%	57%	14%	0%	0%	0%	0%	0%	
Cumm.	0%	2%	10%	29%	86%	100%	100%	100%	100%	100%	100%	
					Good	Fair	Poor					
					10%	90%	0%					

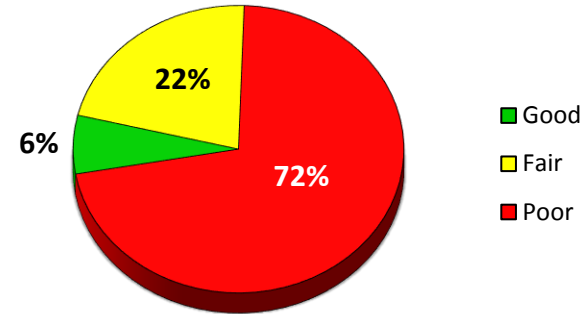
	10	9	8	7	6	5	4	3	2	1	NR	
Total	0.000	0.728	17.201	16.009	65.321	15.799	9.341	4.010	0.035	0.000	0.372	128.816
Actual	10	≥9	≥8	≥7	≥6	≥5	≥4	≥3	≥2	≥1		
	0%	1%	13%	12%	51%	12%	7%	3%	0%	0%	0%	
Cumm.	0%	1%	14%	26%	77%	89%	97%	100%	100%	100%	100%	
					Good	Fair	Poor	*Good (PASER rating ≥8), Fair (PASER rating = 7, 6, 5) & Poor (PASER rating ≤4)				
					14%	75%	11%					

2015 Wakeshma Township Surface Rating Summary

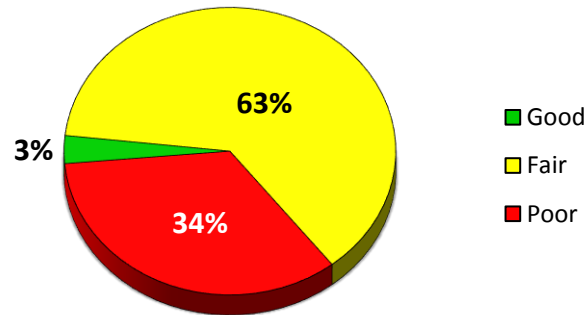
Primary Roads



Local Roads



Primary & Local Roads



*Good (PASER rating ≥ 8), Fair (PASER rating = 7, 6, 5) & Poor (PASER rating ≤ 4)

PASER Data does not include gravel roads.

WAKESHMA TOWNSHIP PASER RATING MILEAGE

	10	9	8	7	6	5	4	3	2	1	NR	Total
Local	0.000	0.000	1.510	0.274	3.108	1.613	1.799	0.588	7.986	6.087	0.000	22.965
Primary	0.000	0.000	0.000	9.093	12.400	3.741	0.016	0.000	0.000	0.000	0.000	25.250
Miles	0.000	0.000	1.510	9.367	15.508	5.354	1.815	0.588	7.986	6.087	0.000	48.215

	10	9	8	7	6	5	4	3	2	1	NR	
Local	0.000	0.000	1.510	0.274	3.108	1.613	1.799	0.588	7.986	6.087	0.000	22.965
Actual	10 0%	≥9 0%	≥8 7%	≥7 1%	≥6 14%	≥5 7%	≥4 8%	≥3 3%	≥2 35%	≥1 27%	0%	
Cumm.	0%	0%	7%	8%	21%	28%	36%	39%	73%	100%	100%	

Good Fair Poor
7% 22% 72%

	10	9	8	7	6	5	4	3	2	1	NR	
Primary	0.000	0.000	0.000	9.093	12.400	3.741	0.016	0.000	0.000	0.000	0.000	25.250
Actual	10 0%	≥9 0%	≥8 0%	≥7 36%	≥6 49%	≥5 15%	≥4 0%	≥3 0%	≥2 0%	≥1 0%	0%	
Cumm.	0%	0%	0%	36%	85%	100%	100%	100%	100%	100%	100%	

Good Fair Poor
0% 100% 0%

	10	9	8	7	6	5	4	3	2	1	NR	
Total	0.000	0.000	1.510	9.367	15.508	5.354	1.815	0.588	7.986	6.087	0.000	48.215
Actual	10 0%	≥9 0%	≥8 3%	≥7 19%	≥6 32%	≥5 11%	≥4 4%	≥3 1%	≥2 17%	≥1 13%	0%	
Cumm.	0%	0%	3%	23%	55%	66%	70%	71%	87%	100%	100%	

Good Fair Poor *Good (PASER rating ≥8), Fair (PASER rating = 7, 6, 5) & Poor (PASER rating ≤4)
3% 63% 34%