2016
Ross Township Surface Rating Summary

Primary Roads

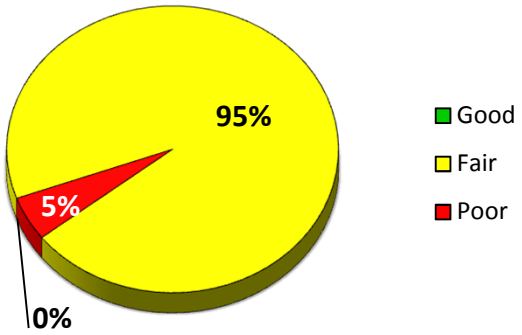

Local Roads

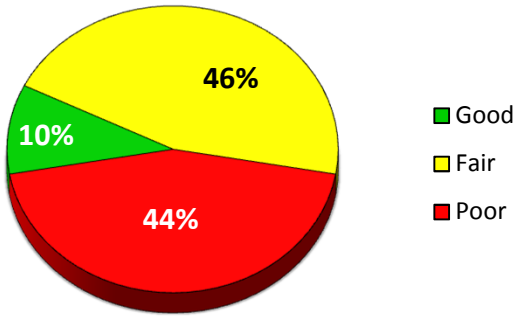

Primary & Local Roads

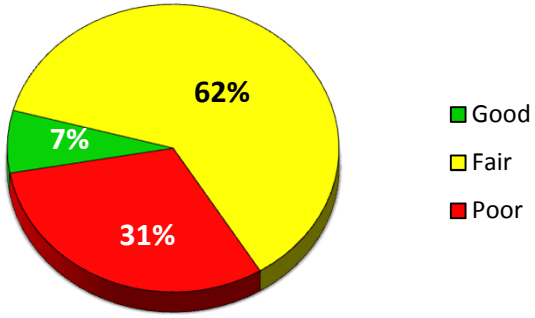

*Good (PASER rating ≥8), Fair (PASER rating = 7, 6, 5) & Poor (PASER rating ≤4)

PASER Data does not include gravel roads.

ROSS TOWNSHIP PASER RATING MILEAGE

	10	9	8	7	6	5	4	3	2	1	NR	Total
Local	0.000	0.604	4.595	2.061	11.623	8.841	4.874	4.644	6.090	6.278	0.000	49.610
Primary	0.000	0.000	0.000	7.657	11.926	5.169	0.273	1.085	0.047	0.000	0.000	26.157
Miles	0.000	0.604	4.595	9.718	23.549	14.010	5.147	5.729	6.137	6.278	0.000	75.767

	10	9	8	7	6	5	4	3	2	1	NR	
Local	0.000	0.604	4.595	2.061	11.623	8.841	4.874	4.644	6.090	6.278	0.000	49.610
	10	≥9	≥8	≥7	≥6	≥5	≥4	≥3	≥2	≥1		
Actual	0%	1%	9%	4%	23%	18%	10%	9%	12%	13%	0%	
Cumm.	0%	1%	10%	15%	38%	56%	66%	75%	87%	100%	100%	
					Good	Fair	Poor					
					10%	45%	44%					

	10	9	8	7	6	5	4	3	2	1	NR	
Primary	0.000	0.000	0.000	7.657	11.926	5.169	0.273	1.085	0.047	0.000	0.000	26.157
	10	≥9	≥8	≥7	≥6	≥5	≥4	≥3	≥2	≥1		
Actual	0%	0%	0%	29%	46%	20%	1%	4%	0%	0%	0%	
Cumm.	0%	0%	0%	29%	75%	95%	96%	100%	100%	100%	100%	
					Good	Fair	Poor					
					0%	95%	5%					

	10	9	8	7	6	5	4	3	2	1	NR	
Total	0.000	0.604	4.595	9.718	23.549	14.010	5.147	5.729	6.137	6.278	0.000	75.767
	10	≥9	≥8	≥7	≥6	≥5	≥4	≥3	≥2	≥1		
Actual	0%	1%	6%	13%	31%	18%	7%	8%	8%	8%	0%	
Cumm.	0%	1%	7%	20%	51%	69%	76%	84%	92%	100%	100%	
					Good	Fair	Poor	*Good (PASER rating ≥8), Fair (PASER rating = 7, 6, 5) & Poor (PASER rating ≤4)				
					7%	62%	31%					