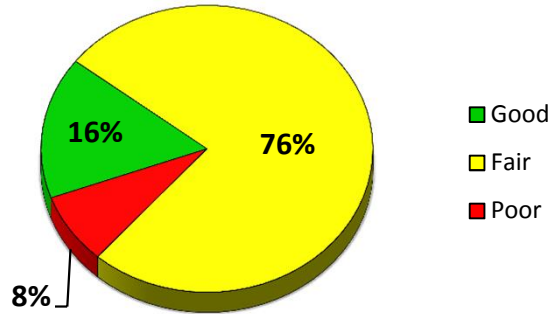
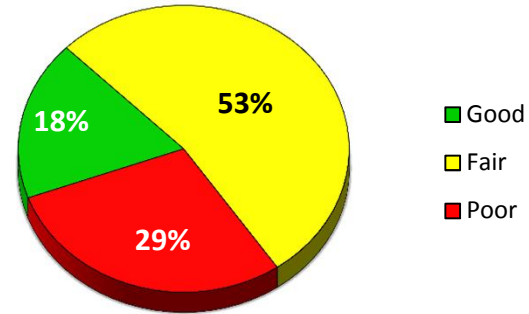


2017 Kalamazoo County Surface Rating Summary

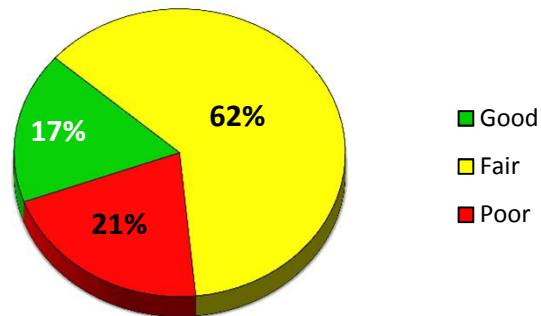
Primary Roads



Local Roads



Primary & Local Roads



*Good (PASER rating ≥ 8), Fair (PASER rating = 7, 6, 5) & Poor (PASER rating ≤ 4)

PASER Data does not include gravel roads.

KALAMAZOO COUNTY PASER RATING MILEAGE

	10	9	8	7	6	5	4	3	2	1	NR	Total
Local	0.000	30.366	99.731	94.166	167.071	118.343	79.810	48.488	58.637	21.810	0.163	718.585
Primary	0.000	44.181	27.979	79.856	192.400	69.024	23.207	8.556	2.290	0.000	0.000	447.493
Miles	0.000	74.547	127.710	174.022	359.471	187.367	103.017	57.044	60.927	21.810	0.163	1,166.078

	10	9	8	7	6	5	4	3	2	1	NR	
Local	0.000	30.366	99.731	94.166	167.071	118.343	79.810	48.488	58.637	21.810	0.163	718.585
Actual	10	≥9	≥8	≥7	≥6	≥5	≥4	≥3	≥2	≥1		
	0%	4%	14%	13%	23%	16%	11%	7%	8%	3%	0%	
Cumm.	0%	4%	18%	31%	54%	71%	82%	89%	97%	100%	100%	
					Good	Fair	Poor					
					18%	53%	29%					

	10	9	8	7	6	5	4	3	2	1	NR	
Primary	0.000	44.181	27.979	79.856	192.400	69.024	23.207	8.556	2.290	0.000	0.000	447.493
Actual	10	≥9	≥8	≥7	≥6	≥5	≥4	≥3	≥2	≥1		
	0%	10%	6%	18%	43%	15%	5%	2%	1%	0%	0%	
Cumm.	0%	10%	16%	34%	77%	92%	98%	99%	100%	100%	100%	
					Good	Fair	Poor					
					16%	76%	8%					

	10	9	8	7	6	5	4	3	2	1	NR	
Total	0.000	74.547	127.710	174.022	359.471	187.367	103.017	57.044	60.927	21.810	0.163	1,166.078
Actual	10	≥9	≥8	≥7	≥6	≥5	≥4	≥3	≥2	≥1		
	0%	6%	11%	15%	31%	16%	9%	5%	5%	2%	0%	
Cumm.	0%	6%	17%	32%	63%	79%	88%	93%	98%	100%	100%	
					Good	Fair	Poor	*Good (PASER rating ≥8), Fair (PASER rating = 7, 6, 5) & Poor (PASER rating ≤4)				
					17%	62%	21%					