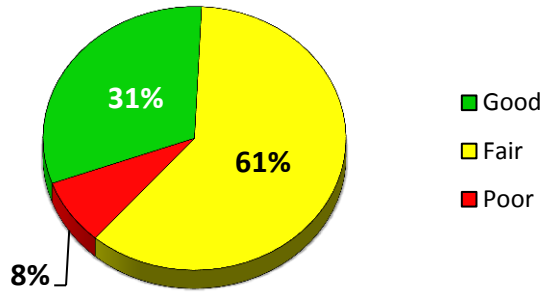
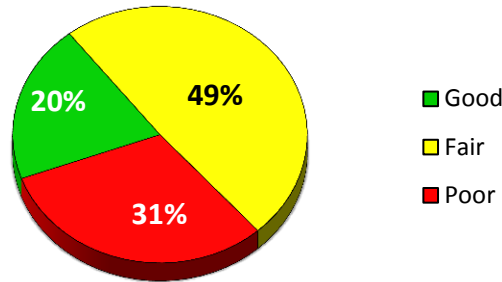


# 2018 Kalamazoo County Surface Rating Summary

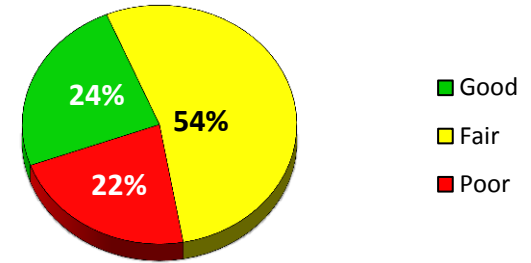
### Primary Roads



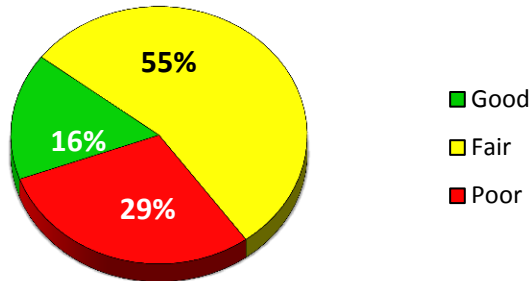
### Local Roads



### Primary & Local Roads



### Gravel Roads



\*Good (rating ≥8), Fair (rating = 7, 6, 5) & Poor (rating ≤4)

Paved Roads rated using the Pavement Surface Evaluation and Rating (PASER). Gravel Roads rated using Inventory Based Rating (IBR).

**KALAMAZOO COUNTY PASER RATING MILEAGE**

	10	9	8	7	6	5	4	3	2	1	NR	Total
Local	0.000	21.371	122.136	95.179	145.236	110.694	101.075	38.048	51.694	33.281	0.563	719.277
Primary	0.000	34.144	106.288	79.604	122.220	69.605	25.353	8.568	3.369	0.252	0.008	449.411
Miles	0.000	55.515	228.424	174.783	267.456	180.299	126.428	46.616	55.063	33.533	0.571	1,168.688

	10	9	8	7	6	5	4	3	2	1	NR	
Local	0.000	21.371	122.136	95.179	145.236	110.694	101.075	38.048	51.694	33.281	0.563	719.277
	10	≥9	≥8	≥7	≥6	≥5	≥4	≥3	≥2	≥1		
Actual	0%	3%	17%	13%	20%	15%	14%	5%	7%	5%	0%	
Cumm.	0%	3%	20%	33%	53%	69%	83%	88%	95%	100%	100%	
					Good	Fair	Poor					
					20%	49%	31%					

	10	9	8	7	6	5	4	3	2	1	NR	
Primary	0.000	34.144	106.288	79.604	122.220	69.605	25.353	8.568	3.369	0.252	0.008	449.411
	10	≥9	≥8	≥7	≥6	≥5	≥4	≥3	≥2	≥1		
Actual	0%	8%	24%	18%	27%	15%	6%	2%	1%	0%	0%	
Cumm.	0%	8%	31%	49%	76%	92%	97%	99%	100%	100%	100%	
					Good	Fair	Poor					
					31%	60%	8%					

	10	9	8	7	6	5	4	3	2	1	NR	
Total	0.000	55.515	228.424	174.783	267.456	180.299	126.428	46.616	55.063	33.533	0.571	1,168.688
	10	≥9	≥8	≥7	≥6	≥5	≥4	≥3	≥2	≥1		
Actual	0%	5%	20%	15%	23%	15%	11%	4%	5%	3%	0%	
Cumm.	0%	5%	24%	39%	62%	78%	88%	92%	97%	100%	100%	
					Good	Fair	Poor	*Good (PASER rating ≥8), Fair (PASER rating = 7, 6, 5) & Poor (PASER rating ≤4)				
					24%	53%	22%					

**KALAMAZOO COUNTY INVENTORY BASED RATING MILEAGE**

	10	9	8	7	6	5	4	3	2	1	NR	Total
	0	13.139	8.878	3.756	57.882	13.854	38.175	0	0.307	2.153	0	138.144
	0%	10%	6%	3%	42%	10%	28%	0%	0%	2%	0%	
					Good	Fair	Poor					
					16%	55%	29%					