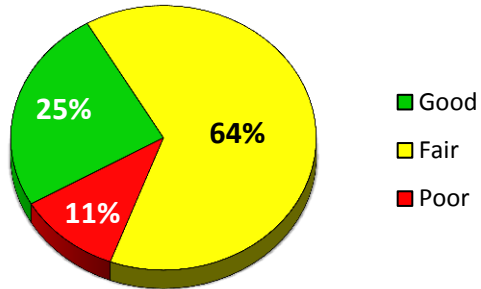
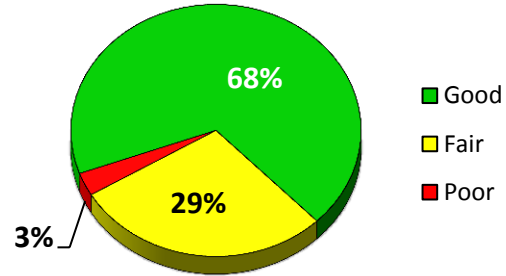


## 2018 Kalamazoo Township Surface Rating Summary

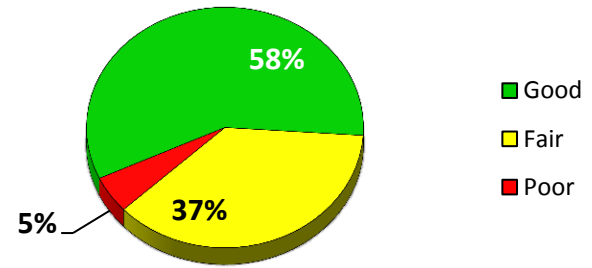
### Primary Roads



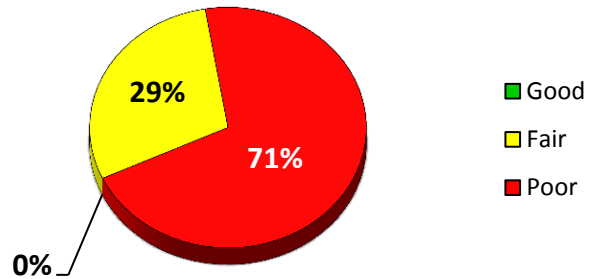
### Local Roads



### Primary & Local Roads



### Gravel Roads



\*Good (rating  $\geq 8$ ), Fair (rating = 7, 6, 5) & Poor (rating  $\leq 4$ )

Paved Roads rated using the Pavement Surface Evaluation and Rating (PASER). Gravel Roads rated using Inventory Based Rating (IBR).

**KALAMAZOO TOWNSHIP PASER RATING MILEAGE**

	10	9	8	7	6	5	4	3	2	1	NR	Total
Local	0.000	11.209	41.229	7.150	9.027	5.677	2.076	0.000	0.040	0.000	0.000	76.408
Primary	0.000	3.697	2.447	3.136	5.235	7.087	2.653	0.048	0.010	0.000	0.000	24.313
Miles	0.000	14.906	43.676	10.286	14.262	12.764	4.729	0.048	0.050	0.000	0.000	100.721

	10	9	8	7	6	5	4	3	2	1	NR	Total
Local	0.000	11.209	41.229	7.150	9.027	5.677	2.076	0.000	0.040	0.000	0.000	76.408
	10	≥9	≥8	≥7	≥6	≥5	≥4	≥3	≥2	≥1		
Actual	0%	15%	54%	9%	12%	7%	3%	0%	0%	0%	0%	
Cumm.	0%	15%	69%	78%	90%	97%	100%	100%	100%	100%	100%	
					Good	Fair	Poor					
					69%	29%	3%					

	10	9	8	7	6	5	4	3	2	1	NR	Total
Primary	0.000	3.697	2.447	3.136	5.235	7.087	2.653	0.048	0.010	0.000	0.000	24.313
	10	≥9	≥8	≥7	≥6	≥5	≥4	≥3	≥2	≥1		
Actual	0%	15%	10%	13%	22%	29%	11%	0%	0%	0%	0%	
Cumm.	0%	15%	25%	38%	60%	89%	100%	100%	100%	100%	100%	
					Good	Fair	Poor					
					25%	64%	11%					

	10	9	8	7	6	5	4	3	2	1	NR	Total
Total	0.000	14.906	43.676	10.286	14.262	12.764	4.729	0.048	0.050	0.000	0.000	100.721
	10	≥9	≥8	≥7	≥6	≥5	≥4	≥3	≥2	≥1		
Actual	0%	15%	43%	10%	14%	13%	5%	0%	0%	0%	0%	
Cumm.	0%	15%	58%	68%	83%	95%	100%	100%	100%	100%	100%	
					Good	Fair	Poor	*Good (PASER rating ≥8), Fair (PASER rating = 7, 6, 5) & Poor (PASER rating ≤4)				
					58%	37%	5%					

**KALAMAZOO TOWNSHIP INVENTORY BASED RATING MILEAGE**

	10	9	8	7	6	5	4	3	2	1	NR	Total
	0	0	0	0.196	0	0	0.347	0	0	0.126	0	0.669
	0%	0%	0%	29%	0%	0%	52%	0%	0%	19%	0%	
					Good	Fair	Poor					
					0%	29%	71%					