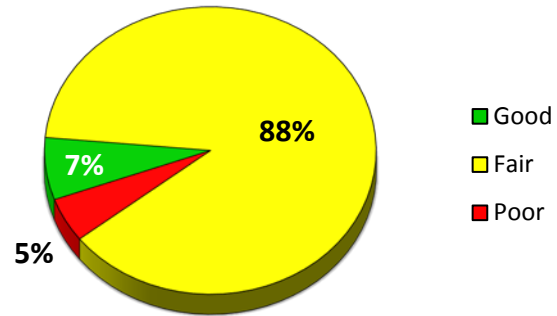
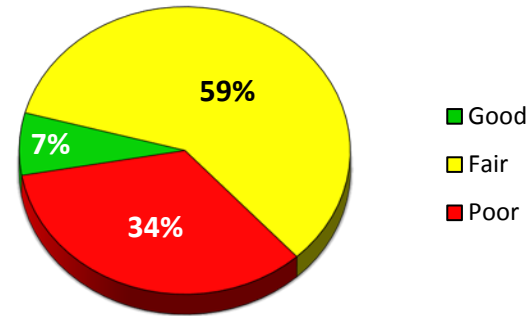


# 2015 Kalamazoo County Surface Rating Summary

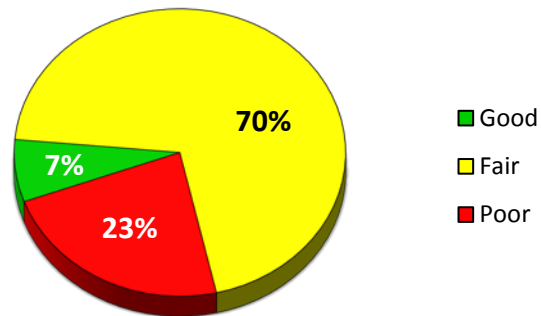
## Primary Roads



## Local Roads



## Primary & Local Roads



\*Good (PASER rating  $\geq 8$ ), Fair (PASER rating = 7, 6, 5) & Poor (PASER rating  $\leq 4$ )

PASER Data does not include gravel roads.

**KALAMAZOO COUNTY PASER RATING MILEAGE**

	10	9	8	7	6	5	4	3	2	1	NR	Total
Local	0.000	6.472	41.115	135.628	182.194	107.323	92.046	84.317	50.442	18.231	3.615	721.383
Primary	0.000	13.242	17.653	148.740	205.810	34.194	12.390	8.484	2.608	0.000	0.036	443.157
Miles	0.000	19.714	58.768	284.368	388.004	141.517	104.436	92.801	53.050	18.231	3.651	1,164.540

	10	9	8	7	6	5	4	3	2	1	NR	
Local	0.000	6.472	41.115	135.628	182.194	107.323	92.046	84.317	50.442	18.231	3.615	721.383
Actual	10	≥9	≥8	≥7	≥6	≥5	≥4	≥3	≥2	≥1		
Cumm.	0%	1%	6%	19%	25%	15%	13%	12%	7%	3%	1%	

Good      Fair      Poor  
7%      59%      34%

	10	9	8	7	6	5	4	3	2	1	NR	
Primary	0.000	13.242	17.653	148.740	205.810	34.194	12.390	8.484	2.608	0.000	0.036	443.157
Actual	10	≥9	≥8	≥7	≥6	≥5	≥4	≥3	≥2	≥1		
Cumm.	0%	3%	4%	34%	46%	8%	3%	2%	1%	0%	0%	

Good      Fair      Poor  
7%      88%      5%

	10	9	8	7	6	5	4	3	2	1	NR	
Total	0.000	19.714	58.768	284.368	388.004	141.517	104.436	92.801	53.050	18.231	3.651	1,164.540
Actual	10	≥9	≥8	≥7	≥6	≥5	≥4	≥3	≥2	≥1		
Cumm.	0%	2%	5%	24%	33%	12%	9%	8%	5%	2%	0%	

Good      Fair      Poor      \*Good (PASER rating ≥8), Fair (PASER rating = 7, 6, 5) & Poor (PASER rating ≤4)  
7%      70%      23%