



Road Commission  
of Kalamazoo County

3801 E. Kilgore Road  
Kalamazoo, MI 49001  
(269) 381-3171  
Fax (269) 381-1760  
www.kalamazooountyroads.com

January 2015

WEIGHT RESTRICTED ROUTES

Road	From	To
1st St	2nd	1st
1st St	A B	County Line
21st St	Roosevelt	McKinley
25th St S	R S	R
25th St S	R	Clovermeadows
25th St S	Clovermeadows	Clovermeadows Ave
25th St S	Clovermeadows Ave	Wheatlands Ave
25th St S	Wheatlands Ave	Leon Dr
25th St S	Leon Dr	Longwood
25th St S	Longwood	Qr
25th St S	Qr	Smiley Dr
25th St S	Smiley Dr	Dead End or Start
26th St S	S	R S
26th St S	P	Canadian National Railway
26th St S	Canadian National Railway	O
28th St S	S	R S Ave E
28th St S	R S Ave E	Qr Ave
28th St S	Qr Ave	Canadian National Railway
28th St S	Canadian National Railway	P Q
2nd St	Paw Paw Lake	W S Ave
2nd St	W S Ave	[Undescribed Rating Segment Split]
2nd St	[Undescribed Rating Segment Split]	RS
2nd St	RS	W R S Ave
2nd St	W R S Ave	[Undescribed Rating Segment Split]
2nd St	[Undescribed Rating Segment Split]	R
2nd St	R	W Q Ave
2nd St	W Q Ave	Q
32nd St S	S	Canadian National Railway
32nd St S	Canadian National Railway	R
33rd St S	R	Q
34th St	Z	YZ
34th St	YZ	E Y Z Ave
34th St	E Y Z Ave	Y
35th St S	R	[Undescribed Rating Segment Split]
35th St S	[Undescribed Rating Segment Split]	Canadian National Railway
35th St S	Canadian National Railway	Q R Ave E
35th St S	Q R Ave E	Q R Ave E
35th St S	Q R Ave E	Scotts Mill County Park
35th St S	Scotts Mill County Park	Q
37th St S	U	T
37th St S	T	S
41st St S	R S	R
4th St	P Q	P Q
5th St	Eagle Lake	[Undescribed Rating Segment Split]
5th St	[Undescribed Rating Segment Split]	O P
7th St	County Line	Y Z
A B Ave	Van Kal	1st
A B Ave	1st	[Undescribed Inventory Segment Split]
A B Ave	[Undescribed Inventory Segment Split]	Ravine
Abbey St	River	Moline St



Road Commission  
of Kalamazoo County

3801 E. Kilgore Road  
Kalamazoo, MI 49001  
(269) 381-3171  
Fax (269) 381-1760  
www.kalamazooountyroads.com

January 2015

WEIGHT RESTRICTED ROUTES

Road	From	To
Abbey St	Moline St	Conrad St
Abbey St	Conrad St	Metzger
Academy St	Dead End or Start	S Dartmouth St
Academy St	S Dartmouth St	Clarendon
Academy St	Clarendon	Berkley
Academy St	Berkley	S Arlington St
Academy St	S Arlington St	Grand
Agnathus Dr	Fernwood	Dead End or Start
Alamo Ave	Turwill	Seminole St
Alamo Ave	Seminole St	Cherokee
Alecia Ave	Westnedge	Dead End or Start
Alger St	Comstock	Higgins St
Alger St	Higgins St	Dead End or Start
Alidor St	R	Phiant Ave
Alidor St	Phiant Ave	Dead End or Start
Allen St	Westnedge	Norfolk Southern Railway
Allen St	Norfolk Southern Railway	Pitcher
Alley	Hillsdale	Pinehurst
Althea St	Coolidge	Grand Pre Ave
Althea St	Grand Pre Ave	Jenks Blvd
Althea St	Jenks Blvd	Fletcher Ave
Althea St	Fletcher Ave	La Cross
Amber Cir	Springwood	Dead End or Start
Ambling Ave	N 37th St	Dead End or Start
Amsterdam St	Woodward	Westnedge
Andes Ave	Rocky Mountain	Denali
Andora Ave	Sagebrush	Aspen Dr
Andora Ave	Andora	Skyline Dr
Andora Ave	Skyline Dr	Tamarack
Angela Ave	Magnolia	Verleen
Angus Ave	Deer Run Rd	Silo St
Angus Ave	Silo St	Woodbrook St
Ann St	Stamford	Waverly Dr
Ann St	Waverly Dr	Bronx Ave
Ann St	Bronx Ave	Nassau St
Ann St	Nassau St	Woodrow Dr
Ann St	Woodrow Dr	Texel Dr
Ann St	Texel Dr	Sunnyside Dr
Ann St	Sunnyside Dr	Upland Dr
Ann St	Upland Dr	Baker
Annadale Dr	Texas Dr	Orchid Ave
Anthony St	Lewsinda	Dead End or Start
Antiqua Cir	Genessee	Tropicana St
Antiqua Cir	Tropicana St	Dead End or Start
Antler St	Fawn Meadow Trl	Doe Ave
Antler St	Doe Ave	Buck Ave
Appalachian Trl	Sierra Madre	Dead End or Start
April Ln	Gull Manor	Gull
Arbor Pointe Cir	Bay Ridge	Dead End or Start
Arbor Valley Dr	Cross Country	Dead End or Start



Road Commission  
of Kalamazoo County

3801 E. Kilgore Road  
Kalamazoo, MI 49001  
(269) 381-3171  
Fax (269) 381-1760  
www.kalamazooountyroads.com

January 2015

WEIGHT RESTRICTED ROUTES

Road	From	To
Arctic Ave	Arctic Ave	N Peak St
Arctic Ave	N Peak St	N Peak St
Arden Ave	Elliot	Lawndale
Arrow Wood Ln	Silverleaf	Black Oak Ln
Arrow Wood Ln	Black Oak Ln	Pepper Bush Ln
Arrow Wood Ln	Pepper Bush Ln	Sweet Cherry Ln
Arrow Wood Ln	Sweet Cherry Ln	Yellow Pine Ln
Arrow Wood Ln	Yellow Pine Ln	Palmbrook Ln
Arrow Wood Ln	Palmbrook Ln	Cypress Creek Ln
Arrow Wood Ln	Cypress Creek Ln	Dead End or Start
Arrowhead Dr E	Arrowhead	Shawnee Cir
Arrowhead Dr E	Shawnee Cir	Arrowhead
Arrowhead Dr N	Arrowhead	Arrowhead
Arrowhead Dr W	R S	Arrowhead Dr E
Arrowhead Dr W	Arrowhead Dr E	Arrowhead
Art Martin St	W	Whitelawn Ave
Art Martin St	Whitelawn Ave	Attribute Change
Arthur Ave	Charles	Kenilworth Ave
Arthur Ave	Kenilworth Ave	Dearborn Ave
Arthur Ave	Dearborn Ave	Coy Ave
Arthur Ave	Coy Ave	Main
Asbury Ave	Heatherdowns	Woodrow Dr
Asbury Ave	Woodrow Dr	Sunnyside
Ashby Ln	Edling Dr	Carsten Ave
Ashley Dr	Kenilworth	Dearborn Ave
Ashley Dr	Dearborn Ave	Coy Ave
Ashley Dr	Coy Ave	Main
Aspen Dr	Andora	Chaparral
Aspen Ln	Inverness Dr	Vail Dr
Atlantic Ave	9th	Cranbrook Ln N
Atlantic Ave	Cranbrook Ln N	Parkview
Atlee Ave	Manor	Bretton
Atwater Ct	Texas	Dead End or Start
Autumn Ct	Autumn Glen	Maple Hollow Ln
Autumn Ct	Maple Hollow Ln	Attribute Change
Autumn Glen St	N	Timberview Ave
Autumn Glen St	Timberview Ave	Oakwood Ave
Autumn Glen St	Oakwood Ave	Autumn Ct
Autumn Glen St	Autumn Ct	Attribute Change
Autumn Glen St	Attribute Change	
Autumn Glen St		Shane St
Autumn Joy St	Daylily	Coral Bell
Autumn Joy St	Coral Bell Cir	Candytuft Ln
Autumwood Dr	Springwood	Dead End or Start
Averling Way	Lausen Ln	Geiser Grove
Avery St	Gull Lake	Louisa Ave
Avery St	Louisa Ave	
Avery St		Dead End or Start
Avondale Dr	Craft	Avondale
Avondale Dr	Craft	Avondale Cir



Road Commission  
of Kalamazoo County

3801 E. Kilgore Road  
Kalamazoo, MI 49001  
(269) 381-3171  
Fax (269) 381-1760  
www.kalamazoocountyroads.com

January 2015

WEIGHT RESTRICTED ROUTES

Road	From	To
Avondale Dr	Avondale Dr	
Avondale Dr		Dead End or Start
Azo Dr	M L	Dead End or Start
Azuba Ave	Ripley	Comstock
Bailey St	Liggett	Saginaw
Bainbridge Dr	Barony	[Undescribed Rating Segment Split]
Bainbridge Dr	[Undescribed Rating Segment Split]	[Undescribed Rating Segment Split]
Bainbridge Dr	[Undescribed Rating Segment Split]	6th
Baker Dr	Main	Ann St
Baker Dr	Ann St	Gertrude St
Baker Dr	Gertrude St	Tampa St
Baker Dr	Tampa St	Miami Ave
Baker Dr	Miami Ave	Mulhearn
Balboa St	Canal	Dead End or Start
Banting Rd	Sturtevant Ave	Cowley Ct
Barclay Dr	Sonora	Oxford St
Barclay Dr	Oxford St	Cimarron Dr
Barclay Dr	Cimarron Dr	Shasta Dr
Barclay Dr	Shasta Dr	Mount Olivet
Barker Ave	Rex	Pickard
Barkwood Ln	Yellow Pine	Cypress Creek
Barney Rd	Nichols	Barney Ct
Barney Rd	Barney Ct	Bridge 4609
Barney Rd	Bridge 4609	Bridge 4609
Barney Rd	Bridge 4609	Old Farm
Barney Rd	Old Farm	Douglas
Barney Rd	Riverview	Old Riverview
Barney Rd	Old Riverview	Old Riverview Service Drive
Barney Rd	Old Riverview Service Drive	Delray St
Barney Rd	Delray St	Laredo St
Barney Rd	Laredo St	City/Twp Line
Barnswallow Ave	Prairie Edge St	Dead End or Start
Barony Pt	Vinewood Pt	Wine Stone Ter
Barony Pt	Wine Stone Ter	Wyndwood Pt
Barony Pt	Wyndwood	Bainbridge Dr
Barony Pt	Bainbridge Dr	Thornwood Pt
Barony Pt	Thornwood Pt	Brandon Cir
Barony Pt	Brandon Cir	Q
Barton Lake Dr W	Barton Lake	Clyde St
Barton Lake Dr W	Clyde St	Attribute Change
Barton Lake Dr W	Portage	[Undescribed Rating Segment Split]
Barton Lake Dr W	[Undescribed Rating Segment Split]	E X Ave
Barton Lake Dr W	E X Ave	Dead End or Start
Barton Rd	Barton Lake	Clyde
Baseline Rd	8th	14th St
Baseline Rd	10th	City/Twp Line
Baseline Rd	City/Twp Line	Dead End or Start
Baseline Rd	44th	[Undescribed Rating Segment Split]
Baseline Rd	[Undescribed Rating Segment Split]	County Line
Baseline Rd	County Line	County Line



Road Commission  
of Kalamazoo County

3801 E. Kilgore Road  
Kalamazoo, MI 49001  
(269) 381-3171  
Fax (269) 381-1760  
www.kalamazooountyroads.com

January 2015

WEIGHT RESTRICTED ROUTES

Road	From	To
Baseline Rd	45th	45th
Baseline Rd	45th	Lang Rd
Baseline Rd	Lang Rd	47th
Baseline Rd	County Line	47th
Baseline Rd	Woodlawn Beach Rd	36th
Baseline Rd	38th	Noonan Rd
Baseline Rd	Noonan Rd	N 39th St
Baseline Rd	N 39th St	40th
Baseline Rd	Kellogg School Rd	42nd
Baseline Rd	Woodlawn Beach Rd	Dead End or Start
Baton Rouge Ave	Cajun	Bayou Vista St
Baton Rouge Ave	Bayou Vista St	8th
Battenkill Dr	Treetop	Firefly Ln
Battenkill Dr	Firefly Ln	Sumac St
Battenkill Dr	Sumac St	G
Bay Ridge Rd	Texas	Arbor Pointe Cir
Bay Ridge Rd	Arbor Pointe Cir	Quail Hollow Cir
Bay Ridge Rd	Quail Hollow Cir	Windscape Dr
Bay Ridge Rd	Windscape Dr	Dead End or Start
Bayou Vista St	Saint Charles	Baton Rouge
Bayview Dr	Waterview	Peninsular
Beech Ave	Drake	
Beech Ave		Dead End or Start
Beech Bay	Paw Paw	Dead End or Start
Bel Shore Dr	Bel Shore Ln	Pleasant Meadow Trl
Bel Shore Dr	Pleasant Meadow Trl	Dead End or Start
Bel Shore Ln	Bel Shore Dr	Dead End or Start
Bel Villagio Dr	W S Ave	Pleasant Meadow Trl
Bel Villagio Dr	Pleasant Meadow Trl	Bel Shore Dr
Bela Ave	N 9th St	Rupal St
Belgian Ave	Belgian	Dead End or Start
Belgian Ave	Belgian	Clydesdale Ave
Belle Chase Blvd	Cajun	Saint Charles Pl
Belle Chase Blvd	Saint Charles Pl	Dead End or Start
Belle St	Mickeys Trl	
Belle St		Lexy Ln
Benedict Ave	Cross	Electra St
Benedict Ave	Electra St	Dead End or Start
Bent Tree Rd	Q	Huntwick Rd
Bent Tree Rd	Huntwick Rd	Four Seasons Dr
Bent Tree Rd	Four Seasons Dr	Shepherds Glen
Bentley Dr	Texas	Windscape Dr
Bentley Dr	Windscape Dr	Dead End or Start
Bentwood Trl	S 8th St	Dead End or Start
Berry St	Percy	Jill Ave
Berry St	Jill Ave	H
Beth Anne Ave	Blake	Blake
Beverly Ave	G	Remus
Beverton St	Glengarry	Coventry Ave
Beverton St	Coventry Ave	City/Twp Line



Road Commission  
of Kalamazoo County

3801 E. Kilgore Road  
Kalamazoo, MI 49001  
(269) 381-3171  
Fax (269) 381-1760  
www.kalamazooountyroads.com

January 2015

WEIGHT RESTRICTED ROUTES

Road	From	To
Beverton St	City/Twp Line	Dead End or Start
Beymoure St	Caddam Wood Ave	Dead End or Start
Bingham Ave	Petoskey St	Charlevoix St
Birchwood Dr	Birchwood	Dead End or Start
Bixby Rd	Bixby	Gull
Black Oak Ln	Hickory Nut	Arrow Wood Ln
Black Oak Ln	Arrow Wood Ln	G
Blackstone Ave	Heron St	
Blackstone Ave		Blue Ridge St
Blair St	Comstock	Higgins St
Blair St	Higgins St	Dead End or Start
Blake Blvd	Blake	Ilene St
Blake Blvd	Ilene St	Courtney St
Blake Blvd	Courtney St	Cynthia St
Blake Blvd	Cynthia St	Kimberly St
Blake Blvd	Kimberly St	Woodlark Dr
Blake Blvd	Woodlark Dr	35th
Blalock St	Gleason	Michigan
Blue Jay Dr	10th	Canary Dr
Blue Jay Dr	Canary Dr	Morning Dove Ln
Blue Jay Dr	Morning Dove Ln	Bobwhite
Blue Ridge St	South Hill	Blackstone Ave
Blue Ridge St	Blackstone Ave	Crimora St
Blue Ridge St	Crimora St	Blue Ridge
Blue Ridge St	Surry	Dead End or Start
Blue Spruce Ln	Attribute Change	Old Stone Cir
Blue Spruce Ln	Old Stone Cir	Finch Dr
Blue Spruce Ln	Finch Dr	Old Oak Cir
Blue Spruce Ln	Old Oak Cir	Blue Spruce
Blue Spruce Ln	Green Pine	Dead End or Start
Bluebird Ave	Newport	Foxwood
Bluffton Ave	Trundel	Dead End or Start
Boardman St	Washington	Traction Ct
Boardman St	Traction Ct	Lake
Bob White Ave	Morning Dove	Bob White
Bobwhite Ave	Blue Jay	Warbler
Borgess Dr	Nazareth	City/Twp Line
Borgess Dr	City/Twp Line	Casper
Boulder Ave	Rolling Meadows	Dead End or Start
Boxwood Rdg	Clovermeadows Ave	Dead End or Start
Boyce Ln	H	Emneth
Boylan St	G	Rosedale Ave
Boylan St	Rosedale Ave	Colby
Boyne St	Texas Heights Ave	[Undescribed Rating Segment Split]
Boyne St	[Undescribed Rating Segment Split]	W Q Ave
Bracket Ave	Keyes	N Riverview Dr
Bracket Ave	N Riverview Dr	Thayer Ave
Bracket Ave	Thayer Ave	Dead End or Start
Braeburn Ct	Stoney Brook	Dead End or Start
Bramble Dr	Rose Arbor	W H Ave



Road Commission  
of Kalamazoo County

3801 E. Kilgore Road  
Kalamazoo, MI 49001  
(269) 381-3171  
Fax (269) 381-1760  
www.kalamazooountyroads.com

January 2015

WEIGHT RESTRICTED ROUTES

Road	From	To
Bramble Dr	W H Ave	Bayfield
Bramblewood Dr	Bramblewood	Stoney Brook
Bramblewood Dr	Brandy Chase	Dead End or Start
Branchton St	Deer Run	Dead End or Start
Brandon Cir	Barony	Bainbridge
Brandy Ave	Tropicana	Fountain Square
Brandy Chase Ave	Bramblewood	Gobblewood
Brantingham Way	E C Ave	Lausen Ln
Breckenridge Rd	Breezy Point	Breezy Point
Breezy Meadow Ct	Crooked Cove St	Dead End or Start
Breezy Point Ln	Breckenridge	Killington Dr
Breezy Point Ln	Killington Dr	Breckenridge Rd
Breezy Point Ln	Breckenridge Rd	Sugarbush
Brekke Ln	2nd	Dead End or Start
Bretton Dr	Atlee	Haskell
Bretton Dr	Haskell	Dead End or Start
Briar Pl	Fenimore	Chicago
Briarcliff Ln	O	Briarcliff Ct
Briarcliff Ln	Briarcliff Ct	
Briarcliff Ln		Briarcliff Ct
Briarcliff Ln	Briarcliff Ct	Dead End or Start
British St	Saint Luke Dr	W E Ave
Broadhill Ave	Broadhill	Dead End or Start
Brockway Dr	V	Thrall Ave
Brockway Dr	Thrall Ave	Dead End or Start
Brogan Hl	Trundel	Sanfield
Bronson Ave	Lake	Carleton
Bronx Ave	Main	Ann St
Bronx Ave	Ann St	Gertrude
Brook Dr	Dead End or Start	Gull
Brookfield Ave	Olmstead	Crossfield
Brookview St	Proctor	King Hwy
Brookview St	King Hwy	Michigan
Brownell St	Alamo	Attribute Change
Brownell St	Alamo	Dead End or Start
Brownstone Ave	Heather Ridge	Dead End or Start
Buck Ave	N 30th St	Roush St
Buck Ave	Roush St	Antler St
Buck Ave	Antler St	Dead End or Start
Buckham Wood Dr	9th	Laurel Wood St
Buckham Wood Dr	Laurel Wood St	Wood Hollow Ave
Buckham Wood Dr	Wood Hollow Ave	Caddam Wood Dr
Buckskin Rd	Woodlea	Ormada Dr
Buckskin Rd	Ormada Dr	Enola
Bunkerhill Dr	Westlins	Valley Forge Dr
Bunkerhill Dr	Valley Forge Dr	Sugarbush Trl
Bunkerhill Dr	Sugarbush Trl	Nantucket
Burlington Dr	Midland	Burlington
Burlington Dr	Corey Entrance	Moonlite Ave
Burlington Dr	Moonlite Ave	[Undescribed Rating Segment Split]



Road Commission  
of Kalamazoo County

3801 E. Kilgore Road  
Kalamazoo, MI 49001  
(269) 381-3171  
Fax (269) 381-1760  
www.kalamazooountyroads.com

January 2015

WEIGHT RESTRICTED ROUTES

Road	From	To
Burlington Dr	[Undescribed Rating Segment Split]	[Undescribed Rating Segment Split]
Burlington Dr	[Undescribed Rating Segment Split]	E C Ave
Burlington Dr	E C Ave	
Burlington Dr		Reilly Dr
Burlington Dr	Reilly Dr	Hoffmaster St
Burlington Dr	Hoffmaster St	Midlake Dr
Burlington Dr	Midlake Dr	Makin St
Burlington Dr	Makin St	Sport St
Burlington Dr	Sport St	Tabernacle Ave
Burlington Dr	Tabernacle Ave	Paris St
Burlington Dr	Paris St	[Undescribed Rating Segment Split]
Burlington Dr	[Undescribed Rating Segment Split]	Norris St
Burlington Dr	Norris St	[Undescribed Rating Segment Split]
Burlington Dr	[Undescribed Rating Segment Split]	Gull Lake
Burning Tree St	Hunters Ridge	Stoney Brook Rd
Burning Tree St	Stoney Brook Rd	Dead End or Start
Buster Dr	Western Woods Dr	Dead End or Start
Buttercup St	Candytuft Ln	Sundrop Ave
Buttercup St	Sundrop Ave	Daylily Ln
Buttercup St	Daylily Ln	Dead End or Start
Caddam Wood Ave	Laurel Wood St	Beymoure St
Caddam Wood Ave	Beymoure St	Buckham Wood Dr
Cade Ave	Cindy St	N 28th St
Cadet Ln	Westlins	W Point Dr
Cadet Ln	W Point Dr	Valley Forge Dr
Cadet Ln	Valley Forge Dr	Rudgate Dr
Cadet Ln	Rudgate Dr	Nantucket
Cajun Dr	Belle Chase	Dead End or Start
Calabria Ave	Toscana St	Dead End or Start
Calhoun St	Haskell	Attribute Change
Calhoun St		Dead End or Start
Callaway Dr	Coronet Dr	[Undescribed Rating Segment Split]
Callaway Dr	[Undescribed Rating Segment Split]	Embassy St
Callaway Dr	Embassy St	[Undescribed Rating Segment Split]
Callaway Dr	[Undescribed Rating Segment Split]	S 1st St
Camden Way Dr	Rapids Way St	N 14th St
Camomile Dr	Fernwood	Attribute Change
Campbell Ave	Main	Commonwealth Pl
Campbell Ave	Commonwealth Pl	Kenwood St
Campbell Ave	Kenwood St	Pinehurst
Canal St	Panama	Balboa St
Canal St	Balboa St	Portage
Canary Dr	Swallow	Blue Jay
Candytuft Ln	Ivy	Dead End or Start
Candytuft Ln	Ivy St	Autumn Joy St
Candytuft Ln	Autumn Joy St	Buttercup St
Canterbury Ave	City/Twp Line	Turwill Ln
Canterbury Ave	Turwill Ln	Gorham Ln
Canterbury Ave	Gorham Ln	Cherokee St
Canterbury Ave	Cherokee St	Mohawk St





Road Commission  
of Kalamazoo County

3801 E. Kilgore Road  
Kalamazoo, MI 49001  
(269) 381-3171  
Fax (269) 381-1760  
www.kalamazooountyroads.com

January 2015

WEIGHT RESTRICTED ROUTES

Road	From	To
Canterbury Ave	Mohawk St	Nichols
Canton Dr	Brenda	Tibet Ave & Chandra Dr
Canton Dr	Tibet Ave & Canton Dr	Canton Dr
Canton Dr	Chandra Dr	Nancy Ann Dr
Canyon Dr	Vail Dr	Inverness Dr
Cardinal Hills Trl	Crimson Oak Ave	Cinnamon Woods Trl
Cardinal Hills Trl	Cinnamon Woods Trl	Dead End or Start
Cardinal Hills Trl	Crimson Oak Ave	Dead End or Start
Caribia Ave	Fountain	Dead End or Start
Carleton Ave	Field	Dupont Ave
Carleton Ave	Dupont Ave	Lamont Ave
Carleton Ave	Lamont Ave	Willis Ave
Carleton Ave	Willis Ave	Riverside Ave
Carleton Ave	Riverside Ave	Melrose Ave
Carleton Ave	Melrose Ave	Roy Ave
Carleton Ave	Roy Ave	Surprise Ave
Carleton Ave	Surprise Ave	Bronson Ave
Carleton Ave	Bronson Ave	Dead End or Start
Carriage St	M L	Larivee
Carsten Ave	N Nichols Rd	Edling Dr
Carsten Ave	Edling Dr	Ashby Ln
Carsten Ave	Ashby Ln	Piedmont Dr
Carter St	Lois	Lantana Ave
Carter St	Lantana Ave	Lucerne Ave
Carter St	Lucerne Ave	Main
Carver Dr	N	Wilson Dr
Carver Dr	Wilson Dr	Dead End or Start
Cascade Ct	Firefly	Dead End or Start
Casper St	Pristine Ave	Grandessa Dr
Casper St	Grandessa Dr	Sunsprite Dr
Casper St	H	Borgess Dr
Casper St	H	Borgess
Cass St	Comstock	Higgins St
Cass St	Higgins St	Dead End or Start
Castle St	Clark	Brook Dr
Castle St	Brook Dr	Fairfield
Castleton Ln	Oshtemo Woods Ln	Powderhorn Dr & Castleton Ln
Castleton Ln	Powderhorn Dr & Castleton Dr	Powderhorn Dr
Castleton Ln	Powderhorn Dr	Whitegate Ln
Catalina Ave	Gull Manor	Dead End or Start
Catskill St	Treetop	Firefly Ln
Catskill St	Firefly Ln	G
Cayhill Ave	Cayhill	Dead End or Start
Cayhill Ave	Cayhill	Dead End or Start
Cd Ave	46th	County Line
Cedarbrook Dr	Main	Sprucebrook Rd
Cedarbrook Dr	Sprucebrook Rd	Merry Brook
Celery St	River	Moline St
Celery St	Moline St	Conrad St
Celery St	Conrad St	Metzger St



Road Commission  
of Kalamazoo County

3801 E. Kilgore Road  
Kalamazoo, MI 49001  
(269) 381-3171  
Fax (269) 381-1760  
www.kalamazooountyroads.com

January 2015

WEIGHT RESTRICTED ROUTES

Road	From	To
Celery St	Metzger St	Henry St
Celery St	Henry St	Gateway St
Celery St	Gateway St	Roe
Century Ave	Highfield	Drake
Chaddsford Way	Main	Dead End or Start
Chadeau Ave	Norcross	[Undescribed Rating Segment Split]
Chadeau Ave	[Undescribed Rating Segment Split]	10th
Chandra Dr	Canton	Nancy Ann Dr
Channel View Ave	23rd	Waterview
Chaparral St	Grand Prairie	Fir Ave
Chaparral St	Fir Ave	Yucca Ave
Chaparral St	Yucca Ave	Sequoia Ct
Chaparral St	Sequoia Ct	Aspen
Chapman St	Rimmel	Randall
Charles Ave	Wallace	Fenimore Ave
Charles Ave	Fenimore Ave	Chicago Ave
Charles Ave	Chicago Ave	The Dells St & Cooper Ave
Charles Ave	The Dells St & Cooper Ave	Washburn Ave
Charles Ave	Washburn Ave	Ira Ave
Charles Ave	Ira Ave	Lum Ave
Charles Ave	Lum Ave	Darling St
Charles Ave	Darling St	Gayle Ave
Charles Ave	Gayle Ave	Dayton Ave
Charles Ave	Dayton Ave	City/Twp Line
Charles Ave	Rex	Pickard
Charles Ave	Daniel	Shields
Charlevoix St	Northport Ave	Bingham Ave
Charlevoix St	Bingham Ave	
Charlevoix St	Texas Heights Ave	Manitou Ave
Charlevoix St	Manitou Ave	Texas Heights Ave
Checker St	Q R	Oakscot St
Checker St	Oakscot St	Railroad
Cherokee St	Main	Olney St
Cherokee St	Olney St	Grace Rd
Cherokee St	Grace Rd	Canterbury Ave
Cherokee St	Canterbury Ave	Devonshire Ave
Cherokee St	Devonshire Ave	Cranbrook Ave
Cherokee St	Cranbrook Ave	Croyden Ave
Cherokee St	Croyden Ave	Marlane Ave
Cherokee St	Marlane Ave	Huron Ave
Cherokee St	Huron Ave	Iroquois Trl
Cherokee St	Iroquois Trl	Alamo
Cherry Hill St	Santos	Dead End or Start
Chesapeake Dr	Windrift	Rose Arbor
Chestnut Trl	E H J Ave	Wild Coyote Trl
Chianti Cir	P Q	Reisling
Chicago Ave	Schippers	Oonah
Chicago Ave	Oonah	The Dells St
Chicago Ave	The Dells St	Oak Openings
Chicago Ave	Oak Openings	Charles Ave



Road Commission  
of Kalamazoo County

3801 E. Kilgore Road  
Kalamazoo, MI 49001  
(269) 381-3171  
Fax (269) 381-1760  
www.kalamazooountyroads.com

January 2015

WEIGHT RESTRICTED ROUTES

Road	From	To
Chicago Ave	Charles Ave	Kenilworth Ave
Chicago Ave	Kenilworth Ave	Dearborn Ave
Chicago Ave	Dearborn Ave	E Main St
Chicago Ave	E Main St	Briar Pl
Chicago Ave	Briar Pl	Humphrey
Chickadee Dr	Warbler	Whistler Dr
Chickadee Dr	Whistler Dr	Plover Dr
Chickadee Dr	Plover Dr	Swan St
Chickadee Dr	Swan St	Phoebe
Chicory Trl	Pennycress Ln	S 1st St
Chime St	Erie	Stadium
Chippendale Dr	Cutty Sark	Morningway St
Chippendale Dr	Morningway St	Dead End or Start
Chrysler St	Kenilworth	Dearborn Ave
Chrysler St	Dearborn Ave	Coy Ave
Chrysler St	Coy Ave	Main
Chubb Ave	School	
Chubb Ave		26th
Cimarron Dr	Barclay	Mosel
Cindy St	Cindy St	Cade Ave
Cindy St	Cade Ave	Kristin Ave
Cinnamon Woods Trl	Cardinal Hills Trl	Crimson Oak Ave
Cinnamon Woods Trl	Crimson Oak Ave	Dead End or Start
Citadel Rd	G	Wolverine Dr
Citadel Rd	Citadel Rd	Citadel Rd
Citadel Rd	Wolverine Dr	Dead End or Start
Clarice St	Percy	Jill
Clark Ave	Gull	Castle
Clato St	Tanda	Pico St
Clato St	Pico St	Sandra Dr
Clato St	Sandra Dr	Dead End or Start
Claxton St	Heath	Cork
Clearview St	Kenilworth	Dearborn Ave
Clearview St	Dearborn Ave	Coy Ave
Clearview St	Coy Ave	Main
Climax Ave	Hillsdale	Alamo
Climax Dr	Miller	Streamside Dr
Climax Dr	Streamside Dr	Attribute Change
Clinton Ave	Shakespeare	Schuster Ave
Clinton Ave	Schuster Ave	Attribute Change
Clovermeadows Ave	25th	Grapeholly St
Clovermeadows Ave	Grapeholly St	Lupine St
Clovermeadows Ave	Lupine St	Moonflower St
Clovermeadows Ave	Moonflower St	Boxwood Rdg
Clovermeadows Ave	Boxwood Rdg	Waterclover St
Clovermeadows Ave	Waterclover St	Dead End or Start
Club View Dr	Windingwood	Valley View Dr
Club View Dr	Valley View Dr	Fairway Cir
Club View Dr	Fairway Cir	Shadywood Dr
Club View Dr	Shadywood Dr	



Road Commission  
of Kalamazoo County

3801 E. Kilgore Road  
Kalamazoo, MI 49001  
(269) 381-3171  
Fax (269) 381-1760  
www.kalamazooountyroads.com

January 2015

WEIGHT RESTRICTED ROUTES

Road	From	To
Club View Dr		Lodge
Clyde St	Portage	Barton Rd
Clyde St	Barton Rd	Barton Lake
Clydesdale Ave	Per Cheron	
Clydesdale Ave		Belgian
Coach St	M L	Larivee Ave
Coach St	Larivee Ave	Keller
Cobblewood Dr	Gobblewood	Hunters Ridge
Coddington Ln	S 11th St	
Coddington Ln		Oshtemo Ridge Trl
Coddington Ln	Oshtemo Ridge Trl	Ellington Dr
Coddington Ln	Ellington Dr	Oshtemo Woods Ln
Coddington Ln	Ellington Dr	Oshtemo Woods Ln
Colby St	20th	Boylan St
Colby St	Boylan St	Wayne Ave
Colby St	Wayne Ave	Weller St
Colby St	Weller St	Collingwood
Colgrove Ave	Junction	Gull
Colgrove Ave	Junction	Dead End or Start
Colgrove Ave	Gull	Ida St
Colgrove Ave	Ida St	Attribute Change
Collette Ave	Josephine	Cross St
Collette Ave	Cross St	Electra
Collette Ave	Electra	Dead End or Start
Collingwood Ave	G	Wayne Ave
Collingwood Ave	Wayne Ave	Rosedale Ave
Collingwood Ave	Rosedale Ave	Rosedale Ave
Collingwood Ave	Rosedale Ave	Colby St
Collingwood Ave	Colby St	
Colony Ln	Green Pine	Riverview
Colony Ln	Green Pine	Dead End or Start
Colony Woods Dr	Q	Dead End or Start
Colony Woods Dr	Oak Hill Dr	Oak Hill Dr
Commonwealth Pl	Campbell	Attribute Change
Commonwealth Pl	N Dartmouth St	N Dartmouth St
Commonwealth Pl	N Clarendon St	N Clarendon St
Commonwealth Pl	N Berkley St	N Berkley St
Comstock Ave	River	Arlington
Comstock Ave	Moline St	Moline St
Conrad St	Celery	Conrad
Conrad St	Wright St	Wright St
Conrad St	Francis St	Francis St
Conrad St	Abbey St	Abbey St
Construction Dr	Wynn	Comstock
Continental Trl	Mystic	Attribute Change
Contingo Ter	Eagle Lake	Sierra Madre
Contingo Ter	Silva St	Silva St
Coolidge Ave	Main	Dead End or Start
Coolidge Ave	Crestview Ave	Crestview Ave
		Olney St




Road Commission  
of Kalamazoo County

3801 E. Kilgore Road  
Kalamazoo, MI 49001  
(269) 381-3171  
Fax (269) 381-1760  
www.kalamazooountyroads.com

January 2015

WEIGHT RESTRICTED ROUTES

Road	From	To
Coolidge Ave	Olney St	Grace Rd
Coolidge Ave	Grace Rd	Althea St
Coolidge Ave	Althea St	Ellamarie Dr
Coolidge Ave	Ellamarie Dr	Ellamarie Dr
Coolidge Ave	Ellamarie Dr	Haskell St
Coolidge Ave	Haskell St	Coolidge Ct
Coolidge Ave	Coolidge Ct	Grand Pre
Coolidge Ct	Coolidge	Dead End or Start
Cooper Ave	Charles	Kenilworth Ave
Cooper Ave	Kenilworth Ave	Dearborn Ave
Cooper Ave	Dearborn Ave	Main
Copeland Ave	Shirley	Ermine
Copper Harbor St	Kendall Arbor Ave	Texas Heights Dr
Coral Bell Cir	Daylily	Autumn Joy
Corey Entrance	Gull Lake	Burlington
Coronet Dr	Callaway Dr	Deerfield Trl
Coronet Dr	Deerfield Trl	Riedell Dr
Cotswold Ave	H	Emneth
Cotters Ridge Rd	C	Olde Fox Ln
Cotters Ridge Rd	Olde Fox Ln	34th
Cottonwood St	D E	Cayhill Ave
Cottonwood St	Cayhill Ave	Broadhill
Country Meadows Dr	Country Meadows	28th
Country Meadows Dr	Country Meadows	Flower Field Ave
Country Meadows Dr	Flower Field Ave	Silverton Ave
Country Meadows Dr	Silverton Ave	Duncan
Country View Dr	8th	Dead End or Start
Country Wood Ct	Swainwood	Dead End or Start
County Line Rd	22nd	[Undescribed Surface Segment Split]
County Line Rd	[Undescribed Surface Segment Split]	Canadian National Railway
County Line Rd	Canadian National Railway	Greglow Rd
Courtney St	Shadowlane	Blake
Coventry Ave	Beverton	Attribute Change
Cowley Ct	Banting Rd	Dead End or Start
Coy Ave	Washburn	Ira Ave
Coy Ave	Ira Ave	Lum Ave
Coy Ave	Lum Ave	Gayle Ave
Coy Ave	Gayle Ave	Dayton Ave
Coy Ave	Dayton Ave	Arthur Ave
Coy Ave	Arthur Ave	Dwillard Dr
Coy Ave	Dwillard Dr	Ashley Dr
Coy Ave	Ashley Dr	Clearview St
Coy Ave	Clearview St	Chrysler St
Coy Ave	Chrysler St	Craft
Crabapple Ln	Hidden Oak Ave	Elmgrove Ave
Cracker Barrel Blvd	9th	[Undescribed Rating Segment Split]
Cracker Barrel Blvd	[Undescribed Rating Segment Split]	Dead End or Start
Craft Ave	Main	Dead End or Start
Craft Ave	Kenilworth	Avondale Dr
Craft Ave	Avondale Dr	Dearborn Ave



Road Commission  
of Kalamazoo County

3801 E. Kilgore Road  
Kalamazoo, MI 49001  
(269) 381-3171  
Fax (269) 381-1760  
www.kalamazooountyroads.com

January 2015

WEIGHT RESTRICTED ROUTES

Road	From	To
Craft Ave	Dearborn Ave	Coy Ave
Craft Ave	Coy Ave	Avondale Dr
Craft Ave	Avondale Dr	Craft
Cranberry Ct	Willow Bend	Dead End or Start
Cranbrook Ave	Cherokee	Mohawk St
Cranbrook Ave	Mohawk St	Croyden
Crayton Ave	Darlington Trl	Tillingsdale Dr
Crestview Ave	Coolidge	Dead End or Start
Crestview Dr	5th	Fieldwood
Crestwood Ave	26th	Woodmere Ln
Crestwood Ave	Woodmere Ln	Rosemere St
Crestwood Ave	Rosemere St	Crestwood
Crestwood Ave	Starchief	Durango St
Crestwood Ave	Durango St	Reynolds
Crimora St	Blue Ridge	Starlet St
Crimora St	Starlet St	Hopewell St
Crimora St	Hopewell St	Surry Ave
Crimson Ln	Mandalay	Driftwood
Crimson Oak Ave	N Riverview Dr	Cardinal Hills Trl
Crimson Oak Ave	Cardinal Hills Trl	Cinnamon Woods Trl
Crocus St	Jasmine	Sweet William Dr
Crocus St	Sweet William Dr	Dead End or Start
Crooked Cove St	Field Bay Ave	Breezy Meadow Ct
Crooked Cove St	Breezy Meadow Ct	Interlochen St
Crooked Cove St	Interlochen St	Dead End or Start
Crooked Lake Dr	Crooked Lake	Dead End or Start
Cross Bend Ct	Fairgrove	Dead End or Start
Cross Country Dr	7th	Steeplechase Ct
Cross Country Dr	Steeplechase Ct	Windcrest Ct
Cross Country Dr	Windcrest Ct	W Foxmoor Ct & E Foxmoor Ct
Cross Country Dr	W Foxmoor Ct & E Foxmoor Ct	Farmwood Ct
Cross Country Dr	Farmwood Ct	Arbor Valley Dr
Cross Country Dr	Arbor Valley Dr	Hawthorn Valley Dr
Cross Country Dr	Hawthorn Valley Dr	Oak Highlands Dr
Cross Country Dr	Oak Highlands Dr	Dead End or Start
Cross St	Collette	Benedict Ave
Cross St	Benedict Ave	Shields
Crossfield Ave	Market	Springfield Ave
Crossfield Ave	Springfield Ave	Brookfield Ave
Crossfield Ave	Brookfield Ave	Greenfield Ave
Crossfield Ave	Greenfield Ave	Lake
Crown St	La Cross	
Crown St		Hillsdale
Croyden Ave	City/Twp Line	Turwill Ln
Croyden Ave	Turwill Ln	Seminole St
Croyden Ave	Seminole St	Cherokee St
Croyden Ave	Cherokee St	Mohawk St
Croyden Ave	Mohawk St	Cranbrook Ave
Croyden Ave	Cranbrook Ave	Nichols
Croyden Dr	Maple Hill	Bronson Dr



Road Commission  
of Kalamazoo County

3801 E. Kilgore Road  
Kalamazoo, MI 49001  
(269) 381-3171  
Fax (269) 381-1760  
www.kalamazooountyroads.com

January 2015

WEIGHT RESTRICTED ROUTES

Road	From	To
Croyden Dr	Bronson Dr	
Croyden Dr		Croyden Ave
Crystal Ln	Parkview	
Crystal Ln		
Crystal Ln		Dori Dr
Crystal Ln	Dori Dr	Genessee
Cumberland St	Grand Prairie	Fir Ave
Cumberland St	Fir Ave	Yucca Ave
Cumberland St	Yucca Ave	Dead End or Start
Cutters Ridge Ave	Flagstone	14th
Cutty Sark Dr	Nightingale	Maple Leaf Ave
Cutty Sark Dr	Maple Leaf Ave	Chippendale Dr
Cutty Sark Dr	Chippendale Dr	Windrift
Cynthia St	Shadowlane	Blake
Cynthia St	Shadowlane	Blake
Cypress Bay Dr	Veronica St	Attribute Change
Cypress Bay Dr		Cypress Bay
Cypress Bay Dr	Cypress Bay	Hunters Ridge Dr
Cypress Bay Dr	Hunters Ridge Dr	Torrey Pines Dr
Cypress Bay Dr	Torrey Pines Dr	
Cypress Bay Dr	Montreux Ave	Montreux Ave
Cypress Bay Dr	Montreux Ave	Attribute Change
Cypress Bay Dr	Attribute Change	Orchid Ave
Cypress Bay Dr	Orchid Ave	Woodrush Ave
Cypress Creek Ln	Willow Point	Hazlenut Ln
Cypress Creek Ln	Hazlenut Ln	Hickory Nut Ln
Cypress Creek Ln	Hickory Nut Ln	Arrow Wood Ln
Cypress Creek Ln	Arrow Wood Ln	Barkwood Ln
Cypress Creek Ln	Barkwood Ln	Lands End
D Ave	26th	27th
Daniel St	Electra	Charles
Darling St	Schippers	Charles
Darlington Trl	Crayton Ave	Ellington Dr & Oshtemo Ridge Trl
Darwood Ave	Delray	Dead End or Start
Dawes Ave	26th	Dead End or Start
Daylily Ln	33rd	Lavender Cir
Daylily Ln	Lavender Cir	Ivy St
Daylily Ln	Ivy St	Coral Bell Cir
Daylily Ln	Coral Bell Cir	Autumn Joy
Daylily Ln	Autumn Joy St	Buttercup St
Daylily Ln	Buttercup St	Juneberry St
Dayton Ave	Charles	Kenilworth Ave
Dayton Ave	Kenilworth Ave	Dearborn Ave
Dayton Ave	Dearborn Ave	Coy Ave
Dayton Ave	Coy Ave	Main
Dearborn Ave	Wallace	Fenimore Ave
Dearborn Ave	Fenimore Ave	Chicago Ave
Dearborn Ave	Chicago Ave	Cooper Ave
Dearborn Ave	Cooper Ave	Washburn Ave
Dearborn Ave	Washburn Ave	Ira Ave



Road Commission  
of Kalamazoo County

3801 E. Kilgore Road  
Kalamazoo, MI 49001  
(269) 381-3171  
Fax (269) 381-1760  
www.kalamazooountyroads.com

January 2015

WEIGHT RESTRICTED ROUTES

Road	From	To
Dearborn Ave	Ira Ave	Lum Ave
Dearborn Ave	Lum Ave	Gayle Ave
Dearborn Ave	Gayle Ave	Dayton Ave
Dearborn Ave	Dayton Ave	Arthur Ave
Dearborn Ave	Arthur Ave	Dwillard Dr
Dearborn Ave	Dwillard Dr	Ashley Dr
Dearborn Ave	Ashley Dr	Clearview St
Dearborn Ave	Clearview St	Chrysler St
Dearborn Ave	Chrysler St	Craft
Decker Ln	Hemel	Silverado
Deep Point Dr	City/Twp Line	S 24th St
Deep Point Dr	S 24th St	W Long Lake Dr
Deep Point Dr	W Long Lake Dr	Dead End or Start
Deer Run	Sunshine Ave	Branchton St
Deer Run	Branchton St	Farmstone St
Deer Run	Farmstone St	Grazenview St
Deer Run	Grazenview St	
Deer Run		Indian Valley St
Deer Run	Indian Valley	Prairie Ronde
Deer Run	Deer Run Rd	Silo St
Deer Run	Silo St	Angus Ave
Deerfield Trl	Deerfield Trl &	Coronet Dr
Deerfield Trl	Coronet Dr	Embassy St
Deerfield Trl	Embassy St	Riedell Dr
Deerland St	Greenland	Patland Dr
Deerland St	Patland Dr	Lands End
Deerpath Rd	Q	Saddle Club
Dell Ave	The Dells	Washburn Ave
Dell Ave	Washburn Ave	Attribute Change
Delmar St	36th	Merrimac St
Delmar St	Merrimac St	END
Delray St	Fargo	Darwood Ave
Delray St	Darwood Ave	Mosel
Delwood St	Woodlea	H
Denali St	Andes	
Denali St		El Dorado Ave
Denali St	El Dorado Ave	Himalayas Ave
Devonshire Ave	City/Twp Line	Turwill Ln
Devonshire Ave	Turwill Ln	Gorham Ln
Devonshire Ave	Gorham Ln	Cherokee St
Devonshire Ave	Cherokee St	Mohawk St
Devonshire Ave	Mohawk St	Nichols
Dnr St	O P	Eagle Lake BAS
Dnr St	Eagle Lake BAS	Eagle Lake BAS
Dnr St	Eagle Lake BAS	1050 south of OP
Doe Ave	Doe Ave	Dead End or Start
Doncrest Dr	Kaywood	Dead End or Start
Doolittle Ct	Western Woods Dr	Dead End or Start
Drval Rd	Stapleton	Dead End or Start





Road Commission  
of Kalamazoo County

3801 E. Kilgore Road  
Kalamazoo, MI 49001  
(269) 381-3171  
Fax (269) 381-1760  
www.kalamazooountyroads.com

January 2015

WEIGHT RESTRICTED ROUTES

Road	From	To
Dosca St	Lucerne	Main
Doubletree Ct	Saddle Club	Dead End or Start
Douglas Ave	City/Twp Line	Orchard
Doyle Dr	Attribute Change	Gull
Driftwood Ave	Green Meadow Dr	Crimson Ln
Driftwood Ave	Crimson	Crimson Ln
Driftwood Ave	Crimson Ln	Westview St
Driftwood Ave	Westview St	Drake
Duncan Ave	28th	Prairie Hill St
Duncan Ave	Prairie Hill St	
Duncan Ave		Wild Meadows St & Wild Meadow St
Duncan Ave	Wild Meadows St & Wild Meadow St	Country Meadows
Dunwoody Ct	Stoney Brook	Dead End or Start
Dunwoody Ct	Saddle Club	
Dunwoody Ct		Dead End or Start
Dupont Ave	Lake	Carleton Ave
Dupont Ave	Carleton Ave	Willow
Durango St	Crestwood	
Durango St		Silverton
Durham St	Liverpool Ave	Saint Luke Dr
Dustin Cir	W P Ave	Terrier Trl
Dustin Cir	Terrier Trl	Spaniel Dr
Dustin Cir	Spaniel Dr	Spaniel Dr & Terrier Trl
Duvall Cir	Embassy St	Dead End or Start
Dwillard Dr	Charles	[Undescribed Rating Segment Split]
Dwillard Dr	[Undescribed Rating Segment Split]	[Undescribed Rating Segment Split]
Dwillard Dr	[Undescribed Rating Segment Split]	Dearborn Ave
Dwillard Dr	Dearborn Ave	Coy Ave
Dwillard Dr	Coy Ave	Main
E A B Ave	M89	28th St
E A B Ave	28th St	28th St
E A B Ave	28th St	29th
E A B Ave	29th	N 29th St
E A B Ave	N 29th St	[Undescribed Surface Segment Split]
E A B Ave	[Undescribed Surface Segment Split]	N 30th St
E A B Ave	N 30th St	31st
E Ab Ave	43rd	44th
E B Ave	19th	[Undescribed Rating Segment Split]
E B Ave	[Undescribed Rating Segment Split]	N Riverview Dr
E B Ave	N Riverview Dr	22nd
E B Ave	22nd	N 22nd St
E B Ave	N 22nd St	[Surface Segment Split]
E B Ave	[Surface Segment Split]	
E B Ave		Taplin Ln
E B Ave	Taplin Ln	24th
E B Ave	24th	Richplain
E B Ave	31st	32nd
E B Ave	Gull Lake	Gull Lake
E B Ave	40th	N 39th St
E B Ave	N 39th St	39th



Road Commission  
of Kalamazoo County

3801 E. Kilgore Road  
Kalamazoo, MI 49001  
(269) 381-3171  
Fax (269) 381-1760  
www.kalamazooountyroads.com

January 2015

WEIGHT RESTRICTED ROUTES

Road	From	To
E B Ave	39th	40th
E B Ave	40th	N 40th St
E B Ave	N 40th St	40th Street
E B Ave	40th Street	42nd St
E B Ave	42nd St	42nd Street
E B Ave	[Undescribed Rating Segment Split]	N 42nd St
E B Ave	N 42nd St	42nd
E B Ave	45th	1500ft east of 44th
E B Ave	1500ft east of 44th	Gravel
E B Ave	Gravel	2270ft east of 44th
E B Ave	2270ft east of 44th	Gravel End
E B Ave	Gravel End	3100 ft east of 44th
E B Ave	3100ft east of 44th	45th
E B Ave	45th	45th
E B Ave	45th	N 45th St
E B Ave	N 45th St	1100 east of 45th
E B Ave	[Undescribed Rating Segment Split]	[Undescribed Rating Segment Split]
E B Ave	[Undescribed Rating Segment Split]	[Undescribed Rating Segment Split]
E B Ave	[Undescribed Rating Segment Split]	47th
E B C Ave	32nd	W Gullway St
E B C Ave	W Gullway St	E Gullway St
E B C Ave	E Gullway St	N 34th St
E B C Ave	N 34th St	[Undescribed Inventory Segment Split]
E B C Ave	[Undescribed Inventory Segment Split]	Whim Trl
E B C Ave	Whim Trl	Cotters Ridge
E B C Ave	Cotters Ridge	C
E B C Ave	34th	Gull Lake
E Baseline Rd	Riverview	2nd St
E Baseline Rd	2nd St	22nd
E Baseline Rd	31st	32nd
E Brenda Ln	Pinto	Brenda
E Brenda Ln	Canton	Pinto
E Brenda Ln	Observation	Pinto
E C Ave	Riverview	24th
E C Ave	C	W Gull Lake Dr
E C Ave	W Gull Lake Dr	Werner St
E C Ave	Werner St	Ricker St
E C Ave	Ricker St	Frauln
E C Ave	28th	Richplain
E C Ave	32nd	Cotters Ridge
E C Ave	Cotters Ridge	C
E C Ave	Burlington	Midland Dr
E C Ave	Midland Dr	Gull Lake
E C Ave	Gull Lake	Bird Sanctuary Dr
E C Ave	Bird Sanctuary Dr	39th
E C Ave	39th	40th
E C Ave	40th	N 42nd St
E C Ave	N 42nd St	43rd
E C Ave	43rd	N 43rd St
E C Ave	N 43rd St	44th



Road Commission  
of Kalamazoo County

3801 E. Kilgore Road  
Kalamazoo, MI 49001  
(269) 381-3171  
Fax (269) 381-1760  
www.kalamazooountyroads.com

January 2015

WEIGHT RESTRICTED ROUTES

Road	From	To
E C Ave	44th	N 44th St
E C Ave	N 44th St	N 45th St
E C Ave	N 45th St	46th
E C Ave	46th	N 46th St
E C Ave	N 46th St	48th
E C Ave	C	County Line
E C Ave	24th	Linda Ln
E C Ave	Linda Ln	Linda Ln
E C Ave	Linda Ln	27th
E C D Ave	24th	Country Ln
E C D Ave	Country Ln	D
E C D Ave	32nd	35th
E C D Ave	32nd	35th
E C D Ave	35th	Unknown
E C D Ave	Unknown	36th
E C D Ave	36th	Sherbrook St
E C D Ave	Sherbrook St	37th
E C D Ave	37th	Gull Lake
E Cork St	Bridge 4585	Bridge 4585
E Cork St	Bridge 4585	Bridge 4585
E D Ave	27th	28th
E D Ave	30th	N 30th St
E D Ave	N 30th St	30th
E D Ave	30th	Foxwood
E D Ave	Foxwood	Foxwood
E D Ave	M 89	Richwood Ave
E D Ave	Richwood Ave	34th
E D Ave	City/Twp Line	37th
E D Ave	37th	W Gull Lake Dr
E D Ave	W Gull Lake Dr	McDonald
E D Ave	McDonald	37th
E D Ave	37th	S Gull Lake Dr
E D Ave	S Gull Lake Dr	N Yorkville Ln
E D Ave	N Yorkville Ln	S Gull Lake Dr
E D Ave	S Gull Lake Dr	Harbor Pt
E D Ave	Harbor Pt	D
E D Ave	39th	1700 feet east of 39th
E D Ave	1700 feet east of 39th	40th
E D E Ave	Cottonwood	Cottonwood
E D E Ave	Cottonwood	Cottonwood St
E D E Ave	Cottonwood St	30th
E D E Ave	30th	N 30th St
E D E Ave	N 30th St	Foxwood St
E D E Ave	Foxwood St	30th
E D E Ave	City/Twp Line	34th
E D E Ave	34th	N 35th St
E D E Ave	N 35th St	35th
E D E Ave	[Undescribed Rating Segment Split]	City/Twp Line
E D E Ave	City/Twp Line	37th
E D E Ave	D	County Line



Road Commission  
of Kalamazoo County

3801 E. Kilgore Road  
Kalamazoo, MI 49001  
(269) 381-3171  
Fax (269) 381-1760  
www.kalamazoocountyroads.com

January 2015

WEIGHT RESTRICTED ROUTES

Road	From	To
E De Ave	23rd	City/Twp Line
E De Ave	City/Twp Line	24th
E De Ave	24th	Prairie Crossings Ln
E De Ave	Prairie Crossings Ln	26th
E E Ave	N Riverview Dr.	Shady Grove St
E E Ave	Shady Grove St	Springbrook Ln
E E Ave	Springbrook Ln	25th St
E E Ave	25th	28th
E E Ave	E	N Riverview Dr
E E F Ave	Gull	N 31st St
E E F Ave	N 31st St	31st
E E F Ave	31st	31nd
E E F Ave	32nd	[Undescribed Rating Segment Split]
E E F Ave	[Undescribed Rating Segment Split]	[Undescribed Rating Segment Split]
E E F Ave	[Undescribed Rating Segment Split]	35th
E E F Ave	42nd	41st
E E F Ave	42nd	44th
E Eagle Lake Dr	Eagle Lake	O P
E Eagle Lake Dr	Contingo	Dead End or Start
E Eagle Lake Dr	Attribute Change	[Undescribed Rating Segment Split]
E Eagle Lake Dr	[Undescribed Rating Segment Split]	Eagle Lake
E F Ave	25th	Sagamore Ln
E F Ave	Sagamore Ln	[Undescribed Rating Segment Split]
E F Ave	[Undescribed Rating Segment Split]	28th
E F G Ave	24th	25th
E F G Ave	35th	36th
E F G Ave	39th	City/Twp Line
E F G Ave	39th	City/Twp Line
E Foxmoor Ct	Foxmoor	Dead End or Start
E Gleneagle Dr	M L	Gleneagle
E Gullway St	Gullway	B C
E H Ave	Gull	City/Twp Line
E H Ave	City/Twp Line	Casper St
E H Ave	Casper St	Rockingham St
E H Ave	Rockingham St	W of Margaret Ave
E H Ave	W of Margaret Ave	Margaret Ave
E H Ave	Margaret Ave	Normandy Ave
E H Ave	Normandy Ave	W of Leigh Ave
E H Ave	W of Leigh Ave	Leigh Ave
E H Ave	Leigh Ave	Sunnycrest Dr
E H Ave	Sunnycrest Dr	Berry St
E H Ave	Berry St	Comstock Village Ln
E H Ave	Comstock Village Ln	E of Comstock Village Ln
E H Ave	E of Comstock Village Ln	Sprinkle
E H Ave	26th	Lyons Ave
E H Ave	Lyons Ave	Delwood St
E H Ave	Delwood St	Hunters Run
E H Ave	Hunters Run	Reynolds St
E H Ave	Reynolds St	Reynolds
E H Ave	Reynolds	28th




Road Commission  
of Kalamazoo County

3801 E. Kilgore Road  
Kalamazoo, MI 49001  
(269) 381-3171  
Fax (269) 381-1760  
www.kalamazooountyroads.com

January 2015

WEIGHT RESTRICTED ROUTES

Road	From	To
E H Ave	28th	N 28th St
E H Ave	N 28th St	28th
E H Ave	30th	[Undescribed Rating Segment Split]
E H Ave	[Undescribed Rating Segment Split]	[Undescribed Rating Segment Split]
E H Ave	[Undescribed Rating Segment Split]	30th
E H Ave	30th	N 30th St &
E H Ave	N 30th St &	[Undescribed Rating Segment Split]
E H Ave	[Undescribed Rating Segment Split]	Shepard St
E H Ave	Shepard St	Phillips Ave
E H Ave	Phillips Ave	Wyngate Mdw
E H Ave	Wyngate Mdw	[Undescribed Rating Segment Split]
E H Ave	[Undescribed Rating Segment Split]	33rd
E H J Ave	26th	Attribute Change
E H J Ave	Attribute Change	Dead End or Start
E Hj Ave	33rd	35th
E Hj Ave	35th	Chestnut Trl
E Hj Ave	Chestnut Trl	36th
E Hj Ave	36th	37th
E Indian Lake Dr	Indian Lake	South St
E Indian Lake Dr	South St	Hickory St
E Indian Lake Dr	Hickory St	[Undescribed Rating Segment Split]
E Indian Lake Dr	[Undescribed Rating Segment Split]	W Indian Lake Dr & Salem St
E Indian Lake Dr	W Indian Lake Dr & Salem St	Victory St
E Indian Lake Dr	Victory St	Hope St
E Indian Lake Dr	Hope St	Central St
E Indian Lake Dr	Central St	City/Twp Line
E Indian Lake Dr	City/Twp Line	Oak St
E Indian Lake Dr	Oak St	Attribute Change
E Jk Ave	26th	Worden Ave
E Jk Ave	Worden Ave	Lombard St
E Jk Ave	Lombard St	28th
E L Ave	40th	[Undescribed Rating Segment Split]
E L Ave	[Undescribed Rating Segment Split]	500ft west of 40th Street
E L Ave	500ft west of 40th Street	Hickory Rdg
E L Ave	Hickory Rdg	S 42nd St
E L Ave	S 42nd St	42nd
E L Ave	46th	[Surface Segment Split]
E L Ave	[Surface Segment Split]	Michigan
E M Ave	44th	Mercury
E M Ave	33rd	35th
E M L Ave	38th	[Undescribed Inventory Segment Split]
E M L Ave	[Undescribed Inventory Segment Split]	40th
E M N Ave	Mercury	S 46th St
E M N Ave	S 46th St	46th
E M N Ave	[Undescribed Inventory Segment Split]	Canadian National Railway
E M N Ave	Canadian National Railway	County Line
E Main St	Sprinkle	Dosca St
E Main St	Dosca St	Carter
E Main St	Carter	Magnolia
E Main St	Magnolia	26th



Road Commission  
of Kalamazoo County

3801 E. Kilgore Road  
Kalamazoo, MI 49001  
(269) 381-3171  
Fax (269) 381-1760  
www.kalamazooountyroads.com

January 2015

WEIGHT RESTRICTED ROUTES

Road	From	To
E Main St	26th	Cedarbrook Dr
E Main St	Cedarbrook Dr	Cedarbrook
E Main St	Cedarbrook	Merry Brook Dr
E Main St	Merry Brook Dr	28th
E Main St	28th	28th St
E Main St	28th St	30th St
E Main St	30th St	33rd
E Michigan Ave	Wallace	Schippers
E Michigan Ave	Earl	City/Twp Line
E MI Ave	Bridge 4580	Bridge 4580
E MI Ave	26th	28th
E MI Ave	28th	Cooks Dr & E MI Ave
E MI Ave	Cooks Dr & E M L Ave	W Gleneagle Dr
E MI Ave	W Gleneagle Dr	E M L Ave & E Gleneagle Dr
E MI Ave	E Gleneagle Dr & E MI Ave	S 31st St
E MI Ave	S 31st St	S 33rd St
E MI Ave	S 33rd St	Carriage St
E MI Ave	Carriage St	Coach
E MI Ave	Coach	35th
E MI Ave	35th	36th
E O Ave	36th	38th
E O Ave	29th	S 30th St
E O Ave	S 30th St	S 31st St &
E O Ave	S 31st St &	S 32nd St
E O Ave	S 32nd St	S 33rd St
E O Ave	S 33rd St	34th
E O Ave	City/Twp Line	S 25th St
E O Ave	S 25th St	Canadian National Railway
E O Ave	Canadian National Railway	26th St S
E O Ave	26th St S	O N
E O N Ave	39th	
E O N Ave		42nd
E O N Ave	City/Twp Line	47th
E O N Ave	47th	County Line
E O N Ave	O N	29th
E O P Ave	42nd	S 44th St
E O P Ave	S 44th St	47th
E O P Ave	29th	[Undescribed Rating Segment Split]
E O P Ave	[Undescribed Rating Segment Split]	S 31st St
E O P Ave	S 31st St	32nd
E P Ave	38th	Jetsons Dr
E P Ave	Jetsons Dr	Le Fever Lake BAS
E P Ave	Le Fever Lake BAS	Canadian National Railway
E P Ave	Canadian National Railway	40th
E P Ave	40th	S 40th St
E P Ave	S 40th St	S 42nd St
E P Ave	S 42nd St	43rd
E P Ave	44th	45th
E P Ave	32nd	34th
E P Q Ave	46th	P Q



Road Commission  
of Kalamazoo County

3801 E. Kilgore Road  
Kalamazoo, MI 49001  
(269) 381-3171  
Fax (269) 381-1760  
www.kalamazooountyroads.com

January 2015

WEIGHT RESTRICTED ROUTES

Road	From	To
E P Q Ave	47th	County Line
E Q Ave	38th	S 40th St
E Q Ave	S 40th St	43rd
E Q Ave	44th	S 45th St
E Q Ave	S 45th St	45th
E Q Ave	45th	S 45th St
E Q Ave	S 45th St	Q
E Q Ave	Q	P
E Q Ave	P	O
E Q Ave	46th	County Line
E R Ave	Long Lake	S Long Lake Dr
E R Ave	S Long Lake Dr	Long Lake
E R Ave	Long Lake	25th
E R Ave	34th	35th St S
E R Ave	35th St S	36th
E Ridge Cir	Ridge	Valley View
E Rs Ave	46th	County Line
E S Ave	29th	[Undescribed Inventory Segment Split]
E S Ave	[Undescribed Inventory Segment Split]	T S
E S Ave	T S	Canadian National Railway
E S Ave	Canadian National Railway	Canadian National Railway
E S Ave	Canadian National Railway	32nd St S
E S Ave	32nd St S	33rd
E S Ave	33rd	S 34th St
E S Ave	S 34th St	36th
E S Ave	36th	37th
E S Ave	37th	37th St S
E S Ave	37th St S	39th
E S Ave	43rd	S 44th St
E S Ave	S 44th St	S 45th St
E S Ave	S 45th St	[Undescribed Rating Segment Split]
E S Ave	[Undescribed Rating Segment Split]	46th
E S Ave	46th	47th
E S Ave	47th	S 47th St
E S Ave	S 47th St	County Line
E Stockbridge Ave	City/Twp Line	Shakespeare Ave
E Stockbridge Ave	Shakespeare Ave	Schuster
E T Ave	26th	S 27th St
E T Ave	S 27th St	Lemon Park
E T Ave	Lemon Park	City/Twp Line
E T Ave	City/Twp Line	T
E T Ave	32nd	S 33rd St
E T Ave	S 33rd St	[Undescribed Rating Segment Split]
E T Ave	[Undescribed Rating Segment Split]	S 34th St
E T Ave	S 34th St	34th
E T Ave	34th	36th
E T Ave	36th	37th St S
E T Ave	37th St S	39th
E T Ave	44th	City/Twp Line
E T Ave	City/Twp Line	City/Twp Line



Road Commission  
of Kalamazoo County

3801 E. Kilgore Road  
Kalamazoo, MI 49001  
(269) 381-3171  
Fax (269) 381-1760  
www.kalamazooountyroads.com

January 2015

WEIGHT RESTRICTED ROUTES

Road	From	To
E T Ave	City/Twp Line	44th
E T Ave	47th	City/Twp Line
E T Ave	City/Twp Line	County Line
E T S Ave	39th	S 42nd St
E T S Ave	S 42nd St	44th
E T S Ave	47th	County Line
E T S Ave	33rd	34th
E T U Ave	23rd	City/Twp Line
E T U Ave	City/Twp Line	Sprinkle
E T U Ave	E T U Ave	Ullrey Dr
E T U Ave	Ullrey Dr	T
E T U Ave	T U	47th
E Tremblay Dr	Tremblay	V W
E U Ave	29th	30th
E U Ave	30th	Pleasant St
E U Ave	Pleasant St	31st
E U Ave	31st	29th
E U Ave	29th	32nd
E U Ave	32nd	34th
E U Ave	34th	36th
E U Ave	36th	37th
E U Ave	37th	37th St S
E U Ave	37th St S	39th
E U Ave	39th	S 39th St
E U Ave	S 39th St	42nd
E U Ave	42nd	S 42nd St
E U Ave	S 42nd St	S 44th St
E U Ave	S 44th St	T U
E U V Ave	Sprinkle	change of pavement
E U V Ave	change of pavement	26th
E U V Ave	26th	Canadian National Railway
E U V Ave	Canadian National Railway	Indian Lake
E U V Ave	Indian Lake	Indian Lake
E U V Ave	Indian Lake	Hayward
E U V Ave	Hayward	28th
E U V Ave	28th	28th
E U V Ave	28th	29th
E U V Ave	32nd	34th
E U V Ave	45th	[Undescribed Rating Segment Split]
E U V Ave	[Undescribed Rating Segment Split]	S 47th St
E U V Ave	S 47th St	County Line
E V Ave	S 29th St	S 31st St
E V Ave	S 31st St	[Undescribed Rating Segment Split]
E V Ave	[Undescribed Rating Segment Split]	[Undescribed Rating Segment Split]
E V Ave	[Undescribed Rating Segment Split]	32nd
E V Ave	32nd	S 32nd St
E V Ave	S 32nd St	S 34th St
E V Ave	S 34th St	[Undescribed Rating Segment Split]
E V Ave	[Undescribed Rating Segment Split]	34th
E V Ave	34th	36th





Road Commission  
of Kalamazoo County

3801 E. Kilgore Road  
Kalamazoo, MI 49001  
(269) 381-3171  
Fax (269) 381-1760  
www.kalamazooountyroads.com

January 2015

WEIGHT RESTRICTED ROUTES

Road	From	To
E V Ave	36th	38th
E V Ave	38th	S 38th St
E V Ave	S 38th St	39th
E V Ave	39th	S 39th St
E V Ave	S 39th St	S 42nd St
E V Ave	S 42nd St	44th
E V Ave	44th	S 44th St
E V Ave	S 44th St	45th
E V Ave	18th	Portage
E V Ave	Portage	City/Twp Line
E Vw Ave	34th	36th
E W Ave	22nd	4th
E W Ave	4th	5th
E W Ave	5th	S 1st St
E W Ave	S 1st St	1st
E W Ave	1st	2nd
E W Ave	2nd	4th
E W Ave	4th	4th
E W Ave	8th	8th
E W Ave	8th	10th
E W Ave	10th	S 10th St
E W Ave	S 10th St	City/Twp Line
E W Ave	42nd	[Undescribed Inventory Segment Split]
E W Ave	[Undescribed Inventory Segment Split]	S 44th St
E W Ave	S 44th St	S 47th St
E W Ave	S 47th St	County Line
E W X Ave	33rd	36th
E W X Ave	36th	37th
E Westwood Dr	Main	Westwood
E X Ave	29th	
E X Ave		30th
E X Ave	31st	32nd
E X Ave	32nd	S 33rd St
E X Ave	S 33rd St	33rd
E X Ave	Portage	Barton Lake
E X Ave	22nd	24th
E X Ave	22nd	24th
E X Ave	37th	S 38th St
E X Ave	S 38th St	38th
E X Ave	38th	S 40th St
E X Ave	S 40th St	S 42nd St
E X Ave	S 42nd St	42nd
E X Ave	42nd	44th
E X Ave	44th	47th
E X Ave	[Undescribed Inventory Segment Split]	47th
E X Y Ave	29th	S 30th St
E X Y Ave	S 30th St	[Undescribed Rating Segment Split]
E X Y Ave	[Undescribed Rating Segment Split]	32nd
E X Y Ave	32nd	S 32nd St
E X Y Ave	S 32nd St	S 33rd St



Road Commission  
of Kalamazoo County

3801 E. Kilgore Road  
Kalamazoo, MI 49001  
(269) 381-3171  
Fax (269) 381-1760  
www.kalamazooountyroads.com

January 2015

WEIGHT RESTRICTED ROUTES

Road	From	To
E X Y Ave	S 33rd St	[Undescribed Rating Segment Split]
E X Y Ave	[Undescribed Rating Segment Split]	City/Twp Line
E X Y Ave	City/Twp Line	37th
E X Y Ave	37th	S 37th St
E X Y Ave	S 37th St	38th
E Y Ave	Reed	Railton Ln
E Y Ave	Railton Ln	21st
E Y Ave	21st	S 21st St
E Y Ave	S 21st St	22nd
E Y Ave	22nd	S 22nd St
E Y Ave	S 22nd St	Kimble Lake Dr
E Y Ave	Kimble Lake Dr	Kimble Lake Dr
E Y Ave	Kimble Lake Dr	Poplar Ln S
E Y Ave	Poplar Ln S	24th
E Y Ave	24th	27th
E Y Ave	27th	[Undescribed Rating Segment Split]
E Y Ave	[Undescribed Rating Segment Split]	S 29th St
E Y Ave	S 29th St	29th
E Y Ave	29th	31st
E Y Ave	40th	42nd
E Y Ave	42nd	44th
E Y Ave	44th	44th
E Y Ave	44th	46th
E Y Ave	46th	S 46th St
E Y Ave	S 46th St	County Line
E Y Z Ave	27th	28th
E Y Z Ave	28th	31st
E Y Z Ave	31st	32nd
E Y Z Ave	32nd	S 33rd St
E Y Z Ave	S 33rd St	[Undescribed Rating Segment Split]
E Y Z Ave	[Undescribed Rating Segment Split]	34th
E Y Z Ave	38th	40th
E Y Z Ave	40th	40th
E Y Z Ave	40th	42nd
E Y Z Ave	46th	County Line
E Z Ave	33rd	34th St
E Z Ave	34th St	McClish Rd
E Z Ave	21st	24th
E Z Ave	24th	County Line
E Z Ave	County Line	pavement change
E Z Ave	pavement change	Y Z
E Z Ave	38th	40th
E Z Ave	42nd	Correll Rd & S 44th St
E Z Ave	Correll Rd & S 44th St	Shorts Rd
E Z Ave	Shorts Rd	Palmer Rd
E Z Ave	Palmer Rd	County Line
Eagle Heights Dr	P Q	Dead End or Start
Eagle Ridge Dr	Eagle Ridge	Sturbridge Dr
Eagle Ridge Dr	Sturbridge Dr	Oatman Dr
Eagle Ridge Dr	Eagle Ridge Dr	Dead End or Start



Road Commission  
of Kalamazoo County

3801 E. Kilgore Road  
Kalamazoo, MI 49001  
(269) 381-3171  
Fax (269) 381-1760  
www.kalamazooountyroads.com

January 2015

WEIGHT RESTRICTED ROUTES

Road	From	To
Eagle Ridge Dr	Eagle Ridge	Sturbridge
Eagle Ter	P Q	Dead End or Start
Eaglehead Ave	Red Rock	Rolling Meadows Dr
Eaglehead Ave	Rolling Meadows Dr	Dead End or Start
Echo Hills Dr	Scenic Way	Manorwood
Edison St	Old Douglas	Milla Ln
Edison St	Milla Ln	Truman St
Edison St	Truman St	Taft St
Edison St	Taft St	Waldorf St
Edison St	Waldorf St	Glen St
Edison St	Glen St	George St
Edison St	George St	Westnedge
Edling Dr	Carsten Ave	Ashby Ln
Edling Dr	Ashby Ln	Piedmont Dr
Edna Blvd	Ohio	Nazareth
Egleston Ave	City/Twp Line	Shakespeare Ave
Egleston Ave	Shakespeare Ave	Schuster Ave
Egleston Ave	Schuster Ave	Dead End or Start
El Dorado Ave	Denali St	Himalayas Ave
El Dorado Ave	Himalayas Ave	Shoshone St
Elaine Ave	Magnolia	Verleen
Electra St	Kincaid	Collette Ave
Electra St	Collette Ave	Collette Ave
Electra St	Collette Ave	Benedict Ave
Electra St	Benedict Ave	Daniel St
Electra St	Daniel St	Shields
Elkerton Ave	Humphrey	Junction Ave
Elkerton Ave	Junction Ave	Gull
Elkerton Ave	Gull	Ida St
Elkerton Ave	Ida St	Attribute Change
Ellamarie Dr	Coolidge	Grand Pre Ave
Ellamarie Dr	Grand Pre Ave	Jenks
Ellamarie Dr	Coolidge	Dead End or Start
Ellington Dr	Coddington Ln	Tillingsdale Dr
Ellington Dr	Tillingsdale Dr	Darlington Trl & Oshtemo Ridge Trl
Elliot Rd	Chene	Arden Ave
Elliot Rd	Arden Ave	Michigan
Elmgrove Ave	Richplain Rd	Silverpine St
Embassy St	W O Ave	Martell Ct
Embassy St	Martell Ct	Duvall Cir
Embassy St	Duvall Cir	
Embassy St	Deerfield Trl	Callaway Dr
Embassy St	Callaway Dr	Deerfield Trl
Emneth Ave	Boyce	Cotswold
Engelwood Ave	N 30th St	Hemel Ln
Engelwood Ave	Hemel Ln	Decker Ln
Engelwood Ave	Foxwood St	Foxwood St
Enola Ave	26th	Glendalock St
Enola Ave	Glendalock St	Skyview St
Enola Ave	Skyview St	Mustang St



Road Commission  
of Kalamazoo County

3801 E. Kilgore Road  
Kalamazoo, MI 49001  
(269) 381-3171  
Fax (269) 381-1760  
www.kalamazoocountyroads.com

January 2015

WEIGHT RESTRICTED ROUTES

Road	From	To
Enola Ave	Mustang St	Foxdale St
Enola Ave	Foxdale St	Reynolds St
Enola Ave	Reynolds St	Buckskin
Enterprise Dr	Silver Hills	Dead End or Start
Enzian Rd	A B	County Line
Erick Ave	Q R	Jamieson St
Erick Ave	Jamieson St	Norscott
Erie St	Chime	Atlantic
Ermine Ave	Proctor	Grange Ave
Ermine Ave	Grange Ave	King Hwy
Ermine Ave	King Hwy	Michigan
Everhard Ave	G	Remus
Fairfield Ave	Gull	Castle St
Fairfield Ave	Castle St	Seamers St
Fairfield Ave	Seamers St	Hilltop St
Fairfield Ave	Hilltop St	Dead End or Start
Fairgrove Ave	Stadium	Mansfield St & Fairgrove St
Fairgrove Ave	Mansfield St & Fairgrove St	Fairgrove Ave & Cross Bend Ct
Fairgrove Ave	Cross Bend Ct & Fairgrove St	Quail Run
Fairway Cir	Club View	
Fairway Cir		Dead End or Start
Fairway Cir		
Far Hills Way	F	Dead End or Start
Farallon Dr	Callaway Dr	Riedell Dr
Fargo Ave	Dead End or Start	Delray St
Fargo Ave	Delray St	Laredo St
Fargo Ave	Laredo St	Sonora
Farmington Ave	Dead End or Start	Orchard Hill Ave
Farmington Ave	Orchard Hill Ave	Foxcroft Dr
Farmington Ave	Foxcroft Dr	Orchard Hill Ave
Farmington Ave	Orchard Hill Ave	[Undescribed Rating Segment Split]
Farmington Ave	[Undescribed Rating Segment Split]	Heathrow
Farmington Ave	Hunters Ridge	Hunters Ridge
Farmstone St	Sunshine Ave	Deer Run
Farmwood Ct	Cross Country	Dead End or Start
Fawn Ave	Sagebrush St	Long Leaf St
Fawn Brook Cir	Sprucebrook	Dead End or Start
Fawn Meadow Trl	30th	Spike St
Fawn Meadow Trl	Spike St	
Fawn Meadow Trl		Antler St
Fawn Meadow Trl	Antler St	Dead End or Start
Fayette Ave	Stonecrest	Meadow
Fenimore Ave	Oak Openings	Charles Ave
Fenimore Ave	Charles Ave	Kenilworth Ave
Fenimore Ave	Kenilworth Ave	Dearborn Ave
Fenimore Ave	Dearborn Ave	E Main St
Fenimore Ave	E Main St	Briar Pl
Fenimore Ave	Briar Pl	Humphrey
Ferndale Ave	Hillsdale	Alamo
Ferwood Dr	D	Trillium Dr




Road Commission  
of Kalamazoo County

3801 E. Kilgore Road  
Kalamazoo, MI 49001  
(269) 381-3171  
Fax (269) 381-1760  
www.kalamazooountyroads.com

January 2015

WEIGHT RESTRICTED ROUTES

Road	From	To
Fernwood Dr	Trillium Dr	[Undescribed Rating Segment Split]
Fernwood Dr	[Undescribed Rating Segment Split]	Agnathus
Fernwood Dr	Trillium	Camomile Dr
Fernwood Dr	Camomile Dr	Agnathus
Ferris St	Comstock	Higgins St
Ferris St	Higgins St	Dead End or Start
Field Ave	Lake	Carleton Ave
Field Ave	Carleton Ave	City/Twp Line
Field Ave	City/Twp Line	Willow
Field Bay Ave	Crooked Cove St	Dead End or Start
Field Bay Ave	Crooked Cove St	Dead End or Start
Fieldwood Pt	Fieldwood	
Fieldwood Pt		Fieldwood
Fieldwood Pt	Fieldwood	Dead End or Start
Fieldwood Pt	Fieldwood	Fieldwood
Financial Pkwy	9th	
Financial Pkwy		Dead End or Start
Finch Dr	Blue Spruce	Swallow Ave
Finch Dr	Swallow Ave	Bob White Ave
Finch Dr	Finch Dr	Bobwhite
Fineview Ave	Douglas	Westnedge
Finnagen Dr	P Q	Pepper
Finnegan Dr	Q	Pine Island Ct S
Finnegan Dr	Pine Island Ct S	Pine Island Ct N
Finnegan Dr	Pine Island Ct N	P Q
Fir Ave	Cumberland	Chaparral St
Fir Ave	Chaparral St	Attribute Change
Fir Ave	Skyline	Tamarack
Firefly Ln	Battenkill	Cascade Ct
Firefly Ln	Cascade Ct	Catskill St
Firefly Ln	Catskill St	Attribute Change
Flagstone St	Cutters Ridge	Timberstone Ave & Northridge Rd
Flagstone St	Northridge Rd	Heather Ridge
Flagstone St	Sandstone	Flagstone
Fletcher Ave	Fletcher	W Main St
Fletcher Ave	W Main St	Althea St
Fletcher Ave	Althea St	Haskell St
Fletcher Ave	Haskell St	Hillsdale
Fletcher Ave	Fletcher	Beverly Dr
Fletcher Ave	Beverly Dr	Sydelle
Flower Field Ave	Country Meadows	Wild Meadows St
Flower Field Ave	Wild Meadows St	Prairie Hill
Fordham Ave	Nazareth	Huntington Ave
Fordham Ave	Huntington Ave	City/Twp Line
Fordham Ave	City/Twp Line	Steger Ave
Fordham Ave	Steger Ave	Leigh Ave
Fordham Ave	Leigh Ave	Dead End or Start
Forest Harbor Dr	26th	Sandy Cove Dr
Forest Harbor Dr	Sandy Cove Dr	Dead End or Start
Forest River Way	Ravine	Dead End or Start



Road Commission  
of Kalamazoo County

3801 E. Kilgore Road  
Kalamazoo, MI 49001  
(269) 381-3171  
Fax (269) 381-1760  
www.kalamazoocountyroads.com

January 2015

WEIGHT RESTRICTED ROUTES

Road	From	To
Forney St	Oak Dale	Gull Lake
Fort Custer Dr	Michigan	Pinehill Dr
Fort Custer Dr	Pinehill Dr	Fort Custer
Fort Custer Dr	Augusta	Martin Dr
Fort Custer Dr	Martin Dr	Ann Ln
Fort Custer Dr	Ann Ln	James B Eads Dr
Fort Custer Dr	James B Eads Dr	County Line
Foster Ave	Market	Sprinkle View Dr
Foster Ave	Sprinkle View Dr	McCormick St
Foster Ave	McCormick St	Lake
Fountain Square Dr	Caribia	Sweet Briar
Fountain Square Dr	Fountain Square	Fountain
Fountain Square Dr	Square	Dead End or Start
Fountain Square Dr	Willow Bend Trl	[Undescribed Rating Segment Split]
Fountain Square Dr	[Undescribed Rating Segment Split]	Dead End or Start
Four Seasons Dr	Saddle Club	Bent Tree
Foxboro Ln	D	Attribute Change
Foxcroft Dr	Farmington	Orchard Hill Ave
Foxcroft Dr	Orchard Hill Ave	Hunters Ridge Dr
Foxcroft Dr	Hunters Ridge Dr	Hitching Post Rd
Foxcroft Dr	Hitching Post Rd	Thrasher Ln
Foxcroft Dr	Thrasher Ln	12th
Foxdale St	Woodlea	Ormada
Foxdale St	Enola	Crestwood
Foxwood St	D E	Yale Ave
Foxwood St	Yale Ave	Bluebird Ave
Foxwood St	Bluebird Ave	Harvest Ave
Foxwood St	Harvest Ave	Hemel Ln
Foxwood St	Hemel Ln	Silverado Ln
Foxwood St	Silverado Ln	Engelwood Ave
Foxwood St	Engelwood Ave	D
Francis St	River	Moline St
Francis St	Moline St	Conrad St
Francis St	Conrad St	Metzger St
Francis St	Metzger St	Henry
Franklin St	Olmstead	Louisa Ave
Franklin St	Louisa Ave	Sprinkle
Frauln Cir	Frauln	Frauln
Frauln Dr	Werner	Ricker St
Frauln Dr	Ricker St	Frauln
Frauln Dr	Frauln	Frauln
Frauln Dr	C	Frauln
Frederick St	Comstock	Dead End or Start
Frie Ave	O Park	6th
Fulton Dr	42nd	Attribute Change
Gateway St	Celery	Wright
Gatwick Ct	Heathrow	Dead End or Start
Gayle Ave	Charles	Kenilworth Ave
Gayle Ave	Kenilworth Ave	Dearborn Ave
Gayle Ave	Dearborn Ave	Coy Ave



Road Commission  
of Kalamazoo County

3801 E. Kilgore Road  
Kalamazoo, MI 49001  
(269) 381-3171  
Fax (269) 381-1760  
www.kalamazooountyroads.com

January 2015

WEIGHT RESTRICTED ROUTES

Road	From	To
Gayle Ave	Coy Ave	Main
Gaywood St	Woodfield	M L
Geiser Grove	Averling Way	Lausen Ln
George St	Stassen	Edison St
George St	Edison St	G
Gertrude St	Stamford	Waverly Dr
Gertrude St	Waverly Dr	Bronx Ave
Gertrude St	Bronx Ave	Nassau St
Gertrude St	Nassau St	Woodrow Dr
Gertrude St	Woodrow Dr	Texel Dr
Gertrude St	Texel Dr	Sunnyside Dr
Gertrude St	Sunnyside Dr	Upland Dr
Gertrude St	Upland Dr	Baker
Gibbs Ave	5th	O Park
Gilabend Trl	Maricopa	Dead End or Start
Gilkson Ave	Main	Dead End or Start
Glacier Valley Ave	Rolling Meadows	Hillview
Glade Trl	Windsong	[Undescribed Rating Segment Split]
Glade Trl	[Undescribed Rating Segment Split]	[Undescribed Rating Segment Split]
Glade Trl	[Undescribed Rating Segment Split]	[Undescribed Rating Segment Split]
Glade Trl	[Undescribed Rating Segment Split]	[Undescribed Rating Segment Split]
Glade Trl	[Undescribed Rating Segment Split]	[Undescribed Rating Segment Split]
Glade Trl	[Undescribed Rating Segment Split]	[Undescribed Rating Segment Split]
Glade Trl	[Undescribed Rating Segment Split]	[Undescribed Rating Segment Split]
Gladeview Dr	Windsong	8th
Gleason St	Van Woert	Hobblebush
Gleason St	Homer St	Homer St
Gleason St	Jones St	Jones St
Gleason St	Level St	Level St
Gleason St	Level St	Hunt
Gleason St	Ocom	Blalock St
Gleason St	Blalock St	Dead End or Start
Glen Harbor Dr	Texas	Glen Harbor Dr
Glen Harbor Dr	Birchwood Dr	
Glen Harbor Dr		Dead End or Start
Glen St	Waldorf	G
Glen St	Edison	George St & Stassen Ave
Glen St	George St	Westnedge
Glendalock St	Woodlea	Ormada Dr
Glendalock St	Ormada Dr	Enola Ave
Glendalock St	Enola Ave	Plainfield
Glengarry Ave	Beverton	Havenbrook St
Glengarry Ave	Havenbrook St	Stonegate Rd
Glengarry Ave	Stonegate Rd	Nichols
Glenwynd Dr	O	6th
Gobblewood Dr	Cobblewood	Dead End or Start
Golden Pond Ct	Summerset	Dead End or Start
Gooseberry Ave	Southwind St	Tiger Lily Dr
Gorham Ln	Main	Olney St
Gorham Ln	Olney St	Grace Rd
Gorham Ln	Grace Rd	Canterbury Ave



Road Commission  
of Kalamazoo County

3801 E. Kilgore Road  
Kalamazoo, MI 49001  
(269) 381-3171  
Fax (269) 381-1760  
www.kalamazooountyroads.com

January 2015

WEIGHT RESTRICTED ROUTES

Road	From	To
Gorham Ln	Canterbury Ave	Devonshire
Grace Rd	Grace	Cherokee St
Grace Rd	Cherokee St	Mohawk St
Grace Rd	Mohawk St	N Nichols Rd
Grace Rd	N Nichols Rd	Coolidge
Graham St	24th	Long Lake
Grand Prairie Rd	Drake	Cumberland St
Grand Prairie Rd	Cumberland St	Chaparral St
Grand Prairie Rd	Chaparral St	Sagebrush St
Grand Prairie Rd	Sagebrush St	City/Twp Line
Grand Prairie Rd	City/Twp Line	Skyline Dr
Grand Prairie Rd	Skyline Dr	Seminole St
Grand Prairie Rd	Seminole St	Rock Valley Dr
Grand Prairie Rd	Rock Valley Dr	Rock Valley Dr
Grand Prairie Rd	Rock Valley Dr	N Nichols Rd
Grand Pre Ave	Main	Jenks Blvd
Grand Pre Ave	Jenks Blvd	Olney St
Grand Pre Ave	Olney St	Althea St
Grand Pre Ave	Althea St	Ellamarie Dr
Grand Pre Ave	Ellamarie Dr	Haskell St
Grand Pre Ave	Haskell St	Timberleaf Ln
Grandessa Dr	Sunsprite Dr	
Grandessa Dr		City/Twp Line
Grandessa Dr	City/Twp Line	Casper St
Grange Ave	Shirley	Ermine Ave
Grange Ave	Ermine Ave	Dead End or Start
Granite Ave	Rocky Rd	Quartz St
Grapeholly St	Wheatlands Ave	Clovermeadows Ave
Grapeholly St	Clovermeadows Ave	Thistlewood Ave
Grapeholly St	Thistlewood Ave	Dead End or Start
Grapevine Cir	Wine Stone Ter	
Grapevine Cir		Wine Stone Ter
Grazenview St	Sunshine Ave	Deer Run
Green Ave	Gull Lake	S Gull Lake Dr
Green Ave	S Gull Lake Dr	Louisa
Green Meadow Dr	Butterfly	Round Hill Rd
Green Meadow Dr	Round Hill Rd	Hickory Valley Dr
Green Meadow Dr	Hickory Valley Dr	Dragonfly
Green Meadow Dr	Butterfly	Grasshopper
Green Meadow Rd	Dragonfly	
Green Meadow Rd		Drake
Green Meadow Rd		Orange Meadow
Green Oak Ln	Sweet Cherry	Colony Ln
Green Pine Ln	Blue Spruce	Plover Dr
Green Pine Ln	Colony Ln	Swan
Green Pine Ln	Plover Dr	Dead End or Start
Green Prairie St	V W	Crossfield
Greenfield Ave	Olmstead	Patland Dr
Greenland Ave	Deerland	Lands End
Greenland Ave	Patland Dr	





Road Commission  
of Kalamazoo County

3801 E. Kilgore Road  
Kalamazoo, MI 49001  
(269) 381-3171  
Fax (269) 381-1760  
www.kalamazoocountyroads.com

January 2015

WEIGHT RESTRICTED ROUTES

Road	From	To
Greer Dr	37th	City/Twp Line
Greer Dr	City/Twp Line	35th
Greystone Rd	Old Forest	4th
Grove St	Dead End or Start	S Dartmouth St & N Dartmouth St
Grove St	S Dartmouth St & N Dartmouth St	N Clarendon St & S Clarendon St
Grove St	N Clarendon St & S Clarendon St	N Berkley St
Grove St	N Berkley St	S Arlington St
Grove St	S Arlington St	City/Twp Line
Gull Lake Dr E	Gull Lake	Heights
Gull Lake Dr E	Heights	City/Twp Line
Gull Lake Dr E	City/Twp Line	Baseline
Gull Lake Dr E	Moonlite	Sunset View
Gull Lake Dr E	Sunset View	[Undescribed Rating Segment Split]
Gull Lake Dr E	[Undescribed Rating Segment Split]	Willow Beach Rd
Gull Lake Dr E	Willow Beach Rd	[Undescribed Rating Segment Split]
Gull Lake Dr E	[Undescribed Rating Segment Split]	[Undescribed Rating Segment Split]
Gull Lake Dr E	[Undescribed Rating Segment Split]	[Undescribed Rating Segment Split]
Gull Lake Dr E	[Undescribed Rating Segment Split]	Burlington Dr
Gull Lake Dr E	Burlington Dr	Corey Entrance
Gull Lake Dr E	Corey Entrance	Moonlite Ave
Gull Lake Dr E	Moonlite Ave	C
Gull Lake Dr E	C	Hoffmaster St
Gull Lake Dr E	Hoffmaster St	Burlington
Gull Lake Dr E	Burlington	McKinley St
Gull Lake Dr E	McKinley St	Forney St
Gull Lake Dr E	Forney St	Brulington
Gull Manor Dr	Dead End or Start	Catalina Ave
Gull Manor Dr	Catalina Ave	Gull Manor
Gull Manor Dr	April	Dead End or Start
Gullwynd Dr	Sturbridge	Dead End or Start
Harger St	Tabernacle	Makin St
Harmon Ave	Keyes	Riverview
Hart Dr	F	
Hart Dr	8th	8th
Hart Dr	N 8th St	N 8th St
Hart Dr	Owen Dr	Owen Dr
Hart Dr		
Hart Dr	[Undescribed Rating Segment Split]	[Undescribed Rating Segment Split]
Hart Dr		6th
Harvest Ave	Newport	Foxwood
Harvey Ave	Alamo	Dead End or Start
Harway Ave	Comstock	Ripley St
Harway Ave	Ripley St	Dead End or Start
Haskell St	Nichols	Calhoun St
Haskell St	Calhoun St	Bretton Dr
Haskell St	Bretton Dr	Bretton Dr
Haskell St	Bretton Dr	Manor St
Haskell St	Manor St	Coolidge Ave



Road Commission  
of Kalamazoo County

3801 E. Kilgore Road  
Kalamazoo, MI 49001  
(269) 381-3171  
Fax (269) 381-1760  
www.kalamazooountyroads.com

January 2015

WEIGHT RESTRICTED ROUTES

Road	From	To
Haskell St	Coolidge Ave	Grand Pre Ave
Haskell St	Grand Pre Ave	Jenks Blvd
Haskell St	Haskell	Fletcher
Haven Way	Almena Dr	Dead End or Start
Havenbrook St	Glengarry	Attribute Change
Hawkins Ct	Western Woods Dr	Dead End or Start
Hawthorn Valley Dr	Hawthorn Valley	Dead End or Start
Hawthorn Valley Dr	Hawthorn Valley	Dead End or Start
Hayward Dr	U V	Highview St
Hayward Dr	Highview St	Dead End or Start
Hazelnut Ln	Sweet Cherry	Hazlenut
Hazelwood Ave	28th	Dead End or Start
Hazlenut Ln	Willow Point	Cypress Creek
Healy St	Dead End or Start	Washington Ave
Healy St	Washington Ave	Traction Ct
Healy St	Traction Ct	Lake
Heath Ave	Heath	Claxton St
Heath Ave	Claxton St	Dead End or Start
Heath Ave	Senne	Dead End or Start
Heather Ln	Gull	Dead End or Start
Heather Ridge St	Sandstone	Brownstone Ave
Heather Ridge St	Brownstone Ave	Timberstone
Heathrow Ave	Farmington	Gatwick Ct
Heathrow Ave	Gatwick Ct	[Undescribed Rating Segment Split]
Heathrow Ave	[Undescribed Rating Segment Split]	[Undescribed Rating Segment Split]
Heathrow Ave	[Undescribed Rating Segment Split]	Standiford St
Heathrow Ave	Standiford St	[Undescribed Rating Segment Split]
Heathrow Ave	[Undescribed Rating Segment Split]	12th
Heights Dr	Gull Lake	Dead End or Start
Hemel Ln	Engelwood Ave	Silverado Ln
Hemel Ln	Silverado Ln	Attribute Change
Hemel Ln	Foxwood	Decker Ln
Hemel Ln	Decker Ln	Foxwood St
Henning St	King	Michigan
Henry St	Celery	Wright St
Henry St	Wright St	Francis
Henshaw St	G	Moffett
Henson Ave	Gull	Lakeview Ave
Henson Ave	Lakeview Ave	Dead End or Start
Henson Ave	Gull	Junction Ave
Henson Ave	Junction Ave	Dead End or Start
Heritage Dr	Eagle Lake	[Undescribed Rating Segment Split]
Heritage Dr	[Undescribed Rating Segment Split]	6th
Heron St	W U Ave	Nighthawk Ave
Heron St	Nighthawk Ave	Attribute Change
Heron St	Attribute Change	
Heron St		Blackstone Ave
Heron St	Blackstone Ave	Starling Ave
Heron St	Starling Ave	Dead End or Start
Hickory Hill Ln	12th	Attribute Change



Road Commission  
of Kalamazoo County

3801 E. Kilgore Road  
Kalamazoo, MI 49001  
(269) 381-3171  
Fax (269) 381-1760  
www.kalamazooountyroads.com

January 2015

WEIGHT RESTRICTED ROUTES

Road	From	To
Hickory Nut Ln	Nichols	Silverleaf Ln
Hickory Nut Ln	Silverleaf Ln	Black Oak Ln
Hickory Nut Ln	Black Oak Ln	Pepper Bush Ln
Hickory Nut Ln	Pepper Bush Ln	Sweet Cherry Ln
Hickory Nut Ln	Sweet Cherry Ln	Yellow Pine Ln
Hickory Nut Ln	Yellow Pine Ln	Palmbrook Ln
Hickory Nut Ln	Palmbrook Ln	Cypress Creek Ln
Hickory Nut Ln	Cypress Creek Ln	Dead End or Start
Hidden Cove Pl	8th	Dead End or Start
Hidden Oak Ave	Crabapple Ln	Silverpine St
Hidden Shores Rd	Waterwood	G
Higgins St	Ferris	Alger St
Higgins St	Alger St	Blair St
Higgins St	Blair St	Cass St
Higgins St	Cass St	Pingree St
Higgins St	Pingree St	Sleeper St
Higgins St	Sleeper St	River
Highcrest Dr	Horizon Heights	Valley View
Highfield Dr	Michigan	Century Ave
Highfield Dr	Century Ave	Dead End or Start
Highland View Dr	3rd	Kullenbrooke Dr
Highland View Dr	Kullenbrooke Dr	
Highland View Dr		Dead End or Start
Highview St	Hayward	[Undescribed Rating Segment Split]
Highview St	[Undescribed Rating Segment Split]	[Undescribed Rating Segment Split]
Highview St	[Undescribed Rating Segment Split]	Dead End or Start
Higley Cir E	Higley	Higley
Higley Cir E	Sugar Isle	Higley
Higley Cir W	Higley	Higley
Hillsdale Ave	Dead End or Start	Ferndale Ave
Hillsdale Ave	Ferndale Ave	Fletcher Ave
Hillsdale Ave	Fletcher Ave	Climax Ave
Hillsdale Ave	Climax Ave	Crown St
Hillsdale Ave	Crown St	Richland Ave
Hillsdale Ave	Richland Ave	Pinehurst Blvd
Hillsdale Ave	Pinehurst Blvd	Alley
Hillsdale Ave	Alley	N Dartmouth St
Hillsdale Ave	N Dartmouth St	N Clarendon St
Hillsdale Ave	N Clarendon St	Berkley
Hillsight St	Thayer	Polaris
Hilltop St	Brook	Fairfield
Hillview St	Glacier Valley	Rock Crest
Hitching Post Rd	Hunters Ridge	Foxcroft
Hobbit Cir	4th	Dead End or Start
Hobblebush Ln	Gladeview	Lakeridge
Hoffmaster St	Burlington	Midland
Holiday Ln	Genessee	Holiday Ter
Hollison Dr	Oakharbor	Kelfrey Cv
Hollison Dr	Kelfrey Cv	Bayfield
Homer St	Gleason	Michigan



Road Commission  
of Kalamazoo County

3801 E. Kilgore Road  
Kalamazoo, MI 49001  
(269) 381-3171  
Fax (269) 381-1760  
www.kalamazooountyroads.com

January 2015

WEIGHT RESTRICTED ROUTES

Road	From	To
Honeysuckle St	E Lyon St	Jasmine Ave
Horizon Heights Dr	Ridge	Highcrest Dr
Horizon Heights Dr	Highcrest Dr	Lodge Ln
Horizon Heights Dr	Lodge Ln	Woodlane Dr
Horizon Heights Dr	Woodlane Dr	Windingwood
Humphrey St	City/Twp Line	Fenimore Ave
Humphrey St	Fenimore Ave	Chicago Ave
Humphrey St	Chicago Ave	Elkerton Ave
Humphrey St	Elkerton Ave	Seemore Ave
Humphrey St	Seemore Ave	Wayside
Humphrey St	Wayside	Main
Hunt St	Michigan	Gleason St
Hunt St	Gleason St	Attribute Change
Hunters Ridge Dr	Hitching Post	[Undescribed Rating Segment Split]
Hunters Ridge Dr	[Undescribed Rating Segment Split]	Stoney Brook
Hunters Ridge Dr	Burning Tree	Heathrow Ave
Hunters Ridge Dr	Heathrow Ave	[Undescribed Rating Segment Split]
Hunters Ridge Dr	[Undescribed Rating Segment Split]	Snowbird Ct
Hunters Ridge Dr	Snowbird Ct	Telluride Dr
Hunters Ridge Dr	Telluride Dr	Cypress Bay
Hunters Xing	W D Ave	Wild Flower Path
Hunters Xing	Wild Flower Path	Woodview Grv
Huntington Ave	Main	Francis
Huntwick Rd	Bent Tree	Shepherds Glen
Huron Ave	Turwill	Seminole St
Huron Ave	Seminole St	Cherokee St
Huron Ave	Cherokee St	Mohawk St
Huron Ave	Mohawk St	Nichols
Ida St	Colgrove	Elkerton
Idle Ave	37th	Gull Lake
Idlewild Dr	Gull Lake	Idle Ave
Idlewild Dr	Idle Ave	N 37th St
Idlewild Dr	N 37th St	W Idlewild Dr
Idlewild Dr	W Idlewild Dr	Dead End or Start
Ilene St	Blake	Blake
Indian Lake Trl	U V	Attribute Change
Indian Trl	Thistlewood	Dead End or Start
Indian Valley St	Sunshine	Deer Run
Indian Valley St	Deer Run	Dead End north of Deer Run
Indian Valley St	Sunshine	Dead End south of Sunshine
Interlochen Dr	Q	Mackinaw Cv
Interlochen Dr	Mackinaw Cv	Tawas Ave
Interlochen Dr	Tawas Ave	Texas Heights
Interlochen Dr	Interlochen St	Wild Prairie Ct
Interlochen Dr	Wild Prairie Ct	Crooked Cove St
Interlochen St	Interlochen St	Dead End or Start
Interstate Dr	Cork	Dead End or Start
Inverness Dr	S 8th St	Aspen Ln
Inverness Dr	Aspen Ln	Canyon Dr
Ira Ave	Charles	Kenilworth Ave




Road Commission  
of Kalamazoo County

3801 E. Kilgore Road  
Kalamazoo, MI 49001  
(269) 381-3171  
Fax (269) 381-1760  
www.kalamazooountyroads.com

January 2015

WEIGHT RESTRICTED ROUTES

Road	From	To
Ira Ave	Kenilworth Ave	Dearborn Ave
Ira Ave	Dearborn Ave	Coy Ave
Ira Ave	Coy Ave	Main
Iroquois Trl	City/Twp Line	Turwill Ln
Iroquois Trl	Turwill Ln	Seminole St
Iroquois Trl	Seminole St	Cherokee St
Iroquois Trl	Cherokee St	Mohawk St
Iroquois Trl	Mohawk St	Nichols
Ivy St	Daylily	Lavender Cir
Ivy St	Lavender Cir	Candytuft Ln
Ivy St	Candytuft Ln	Treetop
Jacaranda Dr	Jojemike	R S
Jacille Ave	26th	Oranoco St
Jacille Ave	Oranoco St	Attribute Change
Jamieson St	36th	Watson St
Jamieson St	Watson St	Erick Ave
Jamieson St	Erick Ave	Wooden
Jasmine Ave	Crocus	Honeysuckle St
Jasmine Ave	Jasmine Ave	Dead End or Start
Jefferson Ave	Arlington	City/Twp Line
Jenks Blvd	Grand Pre	Olney St
Jenks Blvd	Olney St	Althea St
Jenks Blvd	Althea St	Ellamarie Dr
Jenks Blvd	Ellamarie Dr	Haskell St
Jenks Blvd	Haskell St	Haskell
Jennings Dr	Gull	Mission
Jennison Ave	Main	Kenwood
Jill Ave	Berry	Clarice
Jimmy Dr	Melissa	Portage
Jo Fran Ave	Portage	Melissa
Jojemike Dr	R S	Jacaranda
Jones St	Gleason	Michigan
Josephine St	Leenhouts	Kincaid St
Josephine St	Kincaid St	Collette Ave
Josephine St	Collette Ave	Shields
Josiane Ln	Rosemary	Dead End or Start
Junction Ave	Humphrey	Bixby Rd
Junction Ave	Bixby Rd	Trimble Ave
Junction Ave	Trimble Ave	Henson Ave
Junction Ave	Henson Ave	Colgrove Ave
Junction Ave	Colgrove Ave	Colgrove Ave
Junction Ave	Colgrove Ave	Elkerton
Juneberry St	Daylily Ln	Sundrop Ave
Junedale Dr	Kaywood	Dead End or Start
Kaleb Kove St	Dead End or Start	[Undescribed Rating Segment Split]
Kaleb Kove St	[Undescribed Rating Segment Split]	Texas Heights
Karabrook Ct	Swainwood	Dead End or Start
Karabrook Ct	Swainwood	Dead End or Start
Kaywood Dr	Alamo	Doncrest Dr



Road Commission  
of Kalamazoo County

3801 E. Kilgore Road  
Kalamazoo, MI 49001  
(269) 381-3171  
Fax (269) 381-1760  
www.kalamazooountyroads.com

January 2015

WEIGHT RESTRICTED ROUTES

Road	From	To
Kaywood Dr	Doncrest Dr	Junedale Dr
Kaywood Dr	Junedale Dr	Dead End or Start
Keenan St	Kendall Arbor	Texas Heights
Keith Ct	Norcross	Dead End or Start
Kelfrey Cv	Hollison Dr	Linden Hurst Ln
Keller Dr	Coach	Dead End or Start
Kendall Arbor Ave	Copper Harbor St	[Undescribed Rating Segment Split]
Kendall Arbor Ave	[Undescribed Rating Segment Split]	[Undescribed Rating Segment Split]
Kendall Arbor Ave	[Undescribed Rating Segment Split]	Logan Bay St
Kendall Arbor Ave	Logan Bay St	Kaleb Kove St
Kenilworth Ave	Wallace	Fenimore Ave
Kenilworth Ave	Fenimore Ave	Chicago Ave
Kenilworth Ave	Chicago Ave	Cooper Ave
Kenilworth Ave	Cooper Ave	Washburn Ave
Kenilworth Ave	Washburn Ave	Ira Ave
Kenilworth Ave	Ira Ave	Lum Ave
Kenilworth Ave	Lum Ave	Gayle Ave
Kenilworth Ave	Gayle Ave	Dayton Ave
Kenilworth Ave	Dayton Ave	Arthur Ave
Kenilworth Ave	Arthur Ave	Dwillard Dr
Kenilworth Ave	Dwillard Dr	Ashley Dr
Kenilworth Ave	Ashley Dr	Clearview St
Kenilworth Ave	Clearview St	Chrysler St
Kenilworth Ave	Chrysler St	Craft Ave
Kenilworth Ave	Craft Ave	Nazareth
Kersten Ct	Cork	Dead End or Start
Keweenaw St	Texas Heights	Interlochen
Keyes Dr	G	Rosedale Ave
Keyes Dr	Rosedale Ave	Harmon Ave
Keyes Dr	Harmon Ave	Bracket Ave
Keyes Dr	Bracket Ave	Attribute Change
Killington Dr	Breezy Point	Wild Cherry
Kilowatt Dr	Gleneagle	Gleneagle
Kimberly St	Shadowlane	Blake
Kincaid St	Josephine	Electra St
Kincaid St	Electra St	Dead End or Start
Kitz Way	12th	Dead End or Start
Klepper St	Heritage	Talaria
Knight St	Comstock	Dead End or Start
Knotty Pine Ln	Mountain Pine Ln	Dead End or Start
Kristin Ave	Wild Meadow St	Cindy St
Kullenbrooke Dr	Highland View	Dead End or Start
L Ave	Dead End or Start	Old Climax Rd
L Ave E	River	Floto St
L Ave E	Floto St	Stalwart St
L Ave E	Stalwart St	Attribute Change
La Cross St	Althea	Crown St
La Cross St	Crown St	Pinehurst
La Jessica Cir	La Jessica	La Lisa Ln
La Jessica Cir	La Lisa Ln	Dead End or Start



Road Commission  
of Kalamazoo County

3801 E. Kilgore Road  
Kalamazoo, MI 49001  
(269) 381-3171  
Fax (269) 381-1760  
www.kalamazooountyroads.com

January 2015

WEIGHT RESTRICTED ROUTES

Road	From	To
La Jessica Cir	La Jessica	Attribute Change
La Lisa Ln	La Lisa	Dead End or Start
La Lisa Ln	La Lisa	Dead End or Start
Laguna Cir	Winter Wood	Dead End or Start
Lake St	City/Twp Line	Shakespeare Ave
Lake St	Shakespeare Ave	City/Twp Line
Lake St	City/Twp Line	Schuster
Lake St	Schuster	Amvet
Lake St	Amvet	Amvet
Lake Vista Dr	37th	End
Lakeridge Pl	Glade	Hobblebush Ln
Lakeridge Pl	Hobblebush Ln	Dead End or Start
Lakeview Ave	Henson	Attribute Change
Lakewood Dr	Gull	Dead End or Start
Lamont Ave	Lake	Carleton Ave
Lamont Ave	Carleton Ave	Willow
Lamont Ave	Lake	City/Twp Line
Lamont Ave	City/Twp Line	Dead End or Start
Lamplighter Ln	Oshtemo Woods Ln	Oshtemo Woods Ln
Lamplighter Ln	Oshtemo Woods Ln	Oshtemo Woods Ln
Lamplighter Ln	Oshtemo Woods Ln	Powderhorn Dr
Lamplighter Ln	Powderhorn Dr	Whitegate Ln
Land O Lakes Dr	24th	Dead End or Start
Landing Way	31st	Dead End or Start
Lands End Dr	G	Greenland Ave
Lands End Dr	Greenland Ave	Deerland
Lanfair Ave	Douglas	Lonsdale Rd
Lanfair Ave	Lonsdale Rd	Woodlure
Lantana Ave	Carter	Magnolia St
Lantana Ave	Magnolia St	Verleen
Larch Ave	Ripley	Comstock
Laredo St	Fargo	Mosel
Larivee Ave	Carriage	Coach
Laurel Wood St	Buckham Wood Dr	Caddam Wood Dr
Laurelhill St	Thornhill	Dead End or Start
Lausen Ln	Brantingham Way	Averling Way
Lausen Ln	Averling Way	Geiser Grove
Lausen Ln	Geiser Grove	Sturtevant Ave
Lavender Cir	Daylily	Ivy
Lawndale Ave	Chene	Arden Ave
Lawndale Ave	Arden Ave	Michigan
Lee Mar Dr	Highview	Dead End or Start
Leelanau St	Kendall Arbor Ave	Texas Heights Dr
Leenhouts St	Michigan	Josephine St
Leenhouts St	Josephine St	Unknown 077 17680 1
Leenhouts St	Unknown 077 17680 1	Dead End or Start
Leigh Ave	Willette	H
Leigh Ave	Main	Steger Ave
Leigh Ave	Steger Ave	Leigh
Leland Ct	Texas Heights	Dead End or Start



Road Commission  
of Kalamazoo County

3801 E. Kilgore Road  
Kalamazoo, MI 49001  
(269) 381-3171  
Fax (269) 381-1760  
www.kalamazooountyroads.com

January 2015

WEIGHT RESTRICTED ROUTES

Road	From	To
Leon Dr	25th	
Leon Dr		Dead End or Start
Level St	Gleason	Michigan
Lewsinda Ave	Veronica	Anthony St
Lewsinda Ave	Anthony St	12th
Lewsinda Ave	Veronica	Marsha St
Lewsinda Ave	Marsha St	Dead End or Start
Lexy Ln	9th St	Belle St
Lexy Ln	Belle St	Mauris Ln
Lexy Ln	Mauris Ln	Murphys Trl & Murphys Ln
Lexy Ln	Murphys Trl & Murphys Ln	Dead End or Start
Liggett St	28th	Bailey
Lillian Ct	Attribute Change	King
Lincoln St	Michigan	Lincoln
Lincoln St	Michigan	City/Twp Line
Lincoln St	City/Twp Line	Lincoln
Linda Ln	Sandra	Dead End or Start
Linden Hurst Ln	N 9th St	Trayburne Trl
Linden Hurst Ln	Trayburne Trl	Kelfrey Cv
Litchfield Ln	Thunder Bluff	Old Deer Run
Litchfield Ln	Old Deer Run	10th
Little Meadow Pass	Old Log	Torrington
Little Red Ave	Wild Meadow St	Dead End or Start
Littlefield Ave	Merrimac	Sherbrook St
Littlefield Ave	Sherbrook St	650 east of Sherbrook
Liverpool Ave	Durham St	Lockett St
Liverpool Ave	Lockett St	Rapids Way St
Lockett St	Liverpool Ave	Dead End or Start
Lodge Ln	Horizon Heights	Valley View Dr
Lodge Ln	Valley View Dr	Shadywood Dr
Lodge Ln	Shadywood Dr	Club View Dr
Lodge Ln	Club View Dr	10th
Logan Bay St	Kendall Arbor	Texas Heights
Lois Ave	Carter	Patricia
Long Lake Dr	City/Twp Line	R
Long Lake Dr E	R	Tobey Dr
Long Lake Dr E	Tobey Dr	Tobey Dr & Longwood Dr
Long Lake Dr E	Tobey Dr & Long Lake Dr E	25th
Long Leaf St	Long Leaf St	Fawn Ave
Lonsdale Rd	Woodlure	Lanfair
Louisa Ave	Miller	Phillips St
Louisa Ave	Phillips St	Franklin
Louisa Ave	Avery	Green
Lucerne Ave	Attribute Change	Dosca St
Lucerne Ave	Dosca St	Carter St
Lucerne Ave	Carter St	Magnolia St
Lucerne Ave	Magnolia St	Verleen St
Lucerne Ave	Verleen St	26th
Lum Ave	Charles	Kenilworth Ave
Lum Ave	Kenilworth Ave	Dearborn Ave





Road Commission  
of Kalamazoo County

3801 E. Kilgore Road  
Kalamazoo, MI 49001  
(269) 381-3171  
Fax (269) 381-1760  
www.kalamazooountyroads.com

January 2015

WEIGHT RESTRICTED ROUTES

Road	From	To
Lum Ave	Dearborn Ave	Coy Ave
Lum Ave	Coy Ave	Main
Lupine St	Thistlewood	Clovermeadows Ave
Lupine St	Clovermeadows Ave	Wheatlands Ave
Lyons Ave	H	Attribute Change
Lyth Rd	Miller	Dead End or Start
Mackinaw Cv	Interlochen	Dead End or Start
Magnolia St	Susan	Elaine Ave
Magnolia St	Elaine Ave	Lantana Ave
Magnolia St	Lantana Ave	Lucerne Ave
Magnolia St	Lucerne Ave	Main
Magnolia St	Angela	Susan
Makin St	Makin	Burlington
Manana Ave	Tanda	Attribute Change
Mandalay Dr	Crimson	Sky Ridge
Manitou Ave	Charlevoix St	Petoskey St
Manitou Ave	Petoskey St	Dead End or Start
Manor St	Atlee	Haskell St
Manor St	Haskell St	Dead End or Start
Mansfield St	Wildemere	Fairgrove Ave & Fairgrove St
Mansfield St	Fairgrove Ave & Fairgrove St	Strathmore St
Mansfield St	Strathmore St	Dead End or Start
Maple Ave	Gull	Attribute Change
Maple Brook Dr	Sprucebrook	Dead End or Start
Maple Hill Dr	Maple Hill	Vintage Ln
Maple Hill Dr	Vintage Ln	S R Blvd
Maple Hill Dr	S R Blvd	Croyden Dr
Maple Hill Dr	Croyden Dr	S R Ln
Maple Hill Dr	S R Ln	Dead End or Start
Maple Hill Dr	Maple Hill	Attribute Change
Maple Hollow Ln	Autumn	Attribute Change
Maple Leaf Ave	Cutty Sark	Windrift
Margaret Ave	Willette	H
Maricopa Trl	4th	Gilabend Trl
Maricopa Trl	Gilabend Trl	Sierra Madre
Maricopa Trl	Rocky Mountain	
Marine Ct	Comstock	Maricopa
Market St	Olmstead	Attribute Change
Market St	Crossfield Ave	Crossfield Ave
Market St	Foster Ave	Foster Ave
Market St	Sprinkle	Sprinkle
Market St	River St	River St
Market St	Roe St	Roe St
Market St	Floto St	Floto St
Market St	Mohawk	Stalwart
Marsh Ridge Trl	Stoney Creek	Nichols
Marsh Ridge Trl	Pin Oak Cir	Pin Oak
Marsha St	Lewsinda	Dead End or Start
Martell Ct	Embassy St	Dead End or Start



Road Commission  
of Kalamazoo County

3801 E. Kilgore Road  
Kalamazoo, MI 49001  
(269) 381-3171  
Fax (269) 381-1760  
www.kalamazooountyroads.com

January 2015

WEIGHT RESTRICTED ROUTES

Road	From	To
Marywood St	Alamo	Rusridge
Mauris Ln	Mickeys Trl	
Mauris Ln		Lexy Ln
McDonald St	D	Attribute Change
McKinley St	20th	21st St
McKinley St	21st St	Polk St
McKinley St	Polk St	Riverview
Meadow St	Fayette	Stonecrest Ave
Meadow St	Stonecrest Ave	Rapp
Meadowcroft Ave	Rockwood	Stonegate Rd
Meadowcroft Ave	Stonegate Rd	Nichols Rd
Meadowcroft Ln	Nichols Rd	Mulberry Ln
Meadowcroft Ln	Mulberry Ln	Buttonwood
Meadowview Ave	Plainfield	Rosemere
Melcrest St	Alamo	Rusridge
Melissa Ct	Jimmy	Dead End or Start
Melrose Ave	Lake	Carleton Ave
Melrose Ave	Carleton Ave	Saint Joe
Meridian Ave	9th	Sunset
Merrimac St	Littlefield	Delmar St
Merrimac St	Delmar St	750 north of delmar
Merry Brook Dr	Willow Brook	Cedarbrook Dr
Merry Brook Dr	Cedarbrook Dr	Main
Metzger St	Celery	Wright St
Metzger St	Wright St	Francis St
Metzger St	Francis St	Abbey
Miah St	Sarah	Mildred
Miami Ave	Baker	Nazareth
Mickeys Trl	9th St	Belle St
Mickeys Trl	Belle St	Mauris Ln
Mickeys Trl	Mauris Ln	Murphys Trl
Midlake Dr	Burlington	Harger
Midlake Dr	Harger	[Undescribed Rating Segment Split]
Midlake Dr	[Undescribed Rating Segment Split]	Snyder St
Midlake Dr	Snyder St	Wendel St
Midlake Dr	Wendel St	Norris
Midland Dr	C	[Undescribed Rating Segment Split]
Midland Dr	[Undescribed Rating Segment Split]	[Undescribed Rating Segment Split]
Midland Dr	[Undescribed Rating Segment Split]	Hoffmaster
Midway Ave	Saratoga	Savannah
Mildred St	Shadowlane	Miah
Miller Dr	Lyth	35th
Miller Rd	35th	.2 mi East of 35th Street
Miller Rd	S 35th St	
Miller Rd	35th	.2 mi East of 35th Street
Miller Rd	.2 mi East of 35th Street	City/Twp Line
Miller Rd	City/Twp Line	Streamside Dr
Miller Rd	City/Twp Line	Streamside Dr
Miller Rd	Streamside Dr	Sandwood St
Miller Rd	Sandwood St	38th



Road Commission  
of Kalamazoo County

3801 E. Kilgore Road  
Kalamazoo, MI 49001  
(269) 381-3171  
Fax (269) 381-1760  
www.kalamazooountyroads.com

January 2015

WEIGHT RESTRICTED ROUTES

Road	From	To
Mint Rd	16th	Watersedge Dr S
Mint Rd	Watersedge Dr S	Baur Ln
Mint Rd	Baur Ln	County Line
Mirabella Ave	Toscana St	Dead End or Start
Mission Ave	Saratoga	Jennings
Misty Creek Dr	S 11th St	[Undescribed Rating Segment Split]
Misty Creek Dr	[Undescribed Rating Segment Split]	Fountain Square Dr
Misty Creek Dr	Fountain Square Dr	[Undescribed Rating Segment Split]
Misty Creek Dr	[Undescribed Rating Segment Split]	S 12th St
Mn Ave	26th	New Farm St
Mn Ave	New Farm St	28th
Mn Ave	28th	29th
Mn Ave	29th	31st
Moffett Ave	Westnedge	Henshaw
Mohawk St	Olney	Grace Rd
Mohawk St	Grace Rd	Canterbury Ave
Mohawk St	Canterbury Ave	Devonshire Ave
Mohawk St	Devonshire Ave	Cranbrook Ave
Mohawk St	Cranbrook Ave	Croyden Ave
Mohawk St	Croyden Ave	Marlane Ave
Mohawk St	Marlane Ave	Marlane Ave
Mohawk St	Marlane Ave	Huron Ave
Mohawk St	Huron Ave	Iroquois Trl
Mohawk St	Iroquois Trl	Dead End or Start
Moline St	Celery	Wright St
Moline St	Wright St	Francis St
Moline St	Francis St	Abbey St
Moline St	Abbey St	Comstock
Monterey Cir	Monterey	Dead End or Start
Monterey Dr	Shasta	Monterey Cir
Monterey Dr	Monterey Cir	City/Twp Line
Monterey Dr	City/Twp Line	Seville
Montezuma Ave	Shoshone St	S 4th St
Montreux Ave	Cypress Bay Dr	Southwind St
Moonflower St	Thistlewood	Clovermeadows
Moonflower St	Clovermeadows Ave	Wheatlands Ave
Moonlite Ave	Burlington	Gull Lake
Morning Dove Ln	Swallow	Bob White Ave
Morning Dove Ln	Bob White Ave	Blue Jay
Morningway St	Chippendale	Dead End or Start
Morrow St	Michigan	
Morrow St		Dead End or Start
Morrow St		
Mount Olivet Rd	G	Wolverine
Mount Olivet Rd	Wolverine	Tanda
Mount Olivet Rd	Tanda	Rollridge Ave
Mount Olivet Rd	Rollridge Ave	Sandra Dr
Mount Olivet Rd	Sandra Dr	Pinto
Mount Olivet Rd	Pinto	Shangri La Dr
Mount Olivet Rd	Shangri La Dr	Riverview



Road Commission  
of Kalamazoo County

3801 E. Kilgore Road  
Kalamazoo, MI 49001  
(269) 381-3171  
Fax (269) 381-1760  
www.kalamazooountyroads.com

January 2015

WEIGHT RESTRICTED ROUTES

Road	From	To
Mountain Ridge St	Tahoe Ave	Wolverine Ave
Mountain Ridge St	Wolverine Ave	Nordic Ave
Mountain Ridge St	Nordic Ave	Arctic Ave
Mountian Pine Trl	S 4th St	Mountain Pine Ln
Mountian Pine Trl	Mountain Pine Ln	Sierra Madre Trl
Mountian Pine Trl	Sierra Madre Trl	Knotty Pine Ln
Mulberry Ln	Meadowcroft	Buttonwood Ln
Mulberry Ln	Buttonwood Ln	Sweet Cherry
Mulhearn Ave	Baker	Ohio Ave
Mulhearn Ave	Ohio Ave	Nazareth
Murphys Trl	Murphys Trl	
Murphys Trl		Murphys Ln & Lexy Ln
Murphys Trl	Murphys Trl & Lexy Ln	Dead End or Start
Mustang St	Ormada	Enola
Mystic Trl	6th	Teton Trl
Mystic Trl	Teton Trl	Continental Trl
Mystic Trl	Continental Trl	Saquaro Trl
Mystic Trl	Saquaro Trl	Sierra Madre
N 10th St	B	Baseline
N 10th St	H	Kal Haven Trl
N 10th St	Kal Haven Trl	G
N 12th St	Clayborne	Nottingham
N 12th St	Drake Rd	W G H Ave
N 12th St	W G H Ave	W G H Ave
N 12th St	W G H Ave	Bridge 4612
N 12th St	Bridge 4612	Bridge 4613
N 12th St	Bridge 4613	W G Ave
N 12th St	W G Ave	Forest River Way
N 12th St	Forest River Way	Winding
N 12th St	Ravine	Winding
N 12th St	Winding	City/Twp Line
N 12th St	City/Twp Line	Ravine
N 12th St	City/Twp Line	Ravine
N 12th St	Ravine	F
N 12th St	F	D
N 12th St	F	W E Ave
N 12th St	W E Ave	Walkers Ridge Rd
N 12th St	Walkers Ridge Rd	Kailee Dr
N 12th St	Kailee Dr	D
N 14th St	Barney	Quarry Ridge Ct
N 14th St	Quarry Ridge Ct	Vliet Ln
N 14th St	Vliet Ln	S Bus US 131
N 14th St	S Bus US 131	N Bus US 131
N 14th St	N Bus US 131	Carsten Ave
N 14th St	Carsten Ave	Thornhill Ave
N 14th St	Thornhill Ave	Meadowcroft Ave & Meadowcroft Ln
N 14th St	Meadowcroft Ave & Meadowcroft Ln	Hickory Nut Ln
N 14th St	Hickory Nut Ln	Northview Dr
N 14th St	Northview Dr	Glengarry Ave
N 14th St	Glengarry Ave	G




Road Commission  
of Kalamazoo County

3801 E. Kilgore Road  
Kalamazoo, MI 49001  
(269) 381-3171  
Fax (269) 381-1760  
www.kalamazooountyroads.com

January 2015

WEIGHT RESTRICTED ROUTES

Road	From	To
N 14th St	G	F
N 14th St	F	W F Ave
N 14th St	W F Ave	Cutters Ridge Ave
N 14th St	Cutters Ridge Ave	Camden Way Dr
N 14th St	Camden Way Dr	W E Ave
N 14th St	W E Ave	D
N 14th St	D	C
N 14th St	Y Z	W X Y Ave
N 14th St	W X Y Ave	XY
N 14th St	XY	City/Twp Line
N 14th St	Lyon	Sweet William Dr
N 14th St	Sweet William Dr	U
N 14th St	Lyon	U
N 16th St	Douglas	W B Ave
N 16th St	W B Ave	W A B Ave
N 16th St	W A B Ave	B
N 17th St	D	C
N 17th St	C	W C Ave
N 17th St	W C Ave	B
N 17th St	B	W B Ave
N 17th St	W B Ave	Grand Elk Railroad
N 17th St	Grand Elk Railroad	C
N 19th St	B	County Line
N 20th St	G	Rosedale Ave
N 20th St	Rosedale Ave	Remus St
N 20th St	Remus St	Colby St
N 20th St	Colby St	Travis Rd
N 20th St	Travis Rd	Roosevelt Ave
N 20th St	Roosevelt Ave	McKinley
N 22nd St	B	
N 22nd St		Baseline
N 23rd St	E	D E
N 24th St	E G	Landing Ln
N 24th St	Landing Ln	FG
N 24th St	FG	E F G Ave
N 24th St	E F G Ave	Rollridge Ave
N 24th St	Rollridge Ave	Pavement Ends
N 24th St	Pavement Ends	E FG
N 26th St	Michigan	Norfolk Southern Railway
N 26th St	D E	D
N 27th St	Gull	Sturbridge Dr
N 27th St	Sturbridge Dr	E F
N 27th St	D	D
N 27th St	D	E C Ave
N 27th St	E C Ave	Richplain
N 28th St	H	Country Meadows Dr
N 28th St	Country Meadows Dr	Ringling Ave
N 28th St	Ringling Ave	Duncan Ave
N 28th St	Duncan Ave	Cade Ave



Road Commission  
of Kalamazoo County

3801 E. Kilgore Road  
Kalamazoo, MI 49001  
(269) 381-3171  
Fax (269) 381-1760  
www.kalamazooountyroads.com

January 2015

WEIGHT RESTRICTED ROUTES

Road	From	To
N 28th St	Cade Ave	G
N 28th St	Michigan	Norfolk Southern Railway
N 28th St	Norfolk Southern Railway	Liggett St
N 28th St	Liggett St	Worden Ave
N 28th St	Worden Ave	E Jk Ave
N 28th St	E Jk Ave	Main
N 28th St	Richplain	A B
N 28th St	Gull	F
N 28th St		E F Ave
N 28th St	E E Ave	E D E Ave
N 28th St	E D E Ave	D
N 28th St	D	C
N 2nd St	Oshtemo	Almena Dr
N 2nd St	Almena Dr	Sunnywood Dr
N 2nd St	Sunnywood Dr	N 2nd St & Brekke Ln
N 2nd St	Brekke Ln	Springwood Dr
N 2nd St	Springwood Dr	Main
N 2nd St	Main	Rosemary Ln
N 2nd St	Rosemary Ln	W J Ave
N 2nd St	W J Ave	W H Ave
N 2nd St	W H Ave	G
N 2nd St	G	FG
N 2nd St	FG	W F G Ave
N 2nd St	W F G Ave	EF
N 2nd St	EF	W E F Ave
N 2nd St	W E F Ave	Kal Haven Trl
N 2nd St	Kal Haven Trl	DE
N 2nd St	DE	D
N 2nd St	D	W C Ave
N 2nd St	W C Ave	W B Ave
N 2nd St	W B Ave	B
N 2nd St	B	1st
N 30th St	Gull	E D E Ave
N 30th St	E D E Ave	Engelwood Ave
N 30th St	Engelwood Ave	DE
N 30th St	AB	E C Ave
N 30th St	E C Ave	C
N 30th St	K	Norfolk Southern Railway
N 30th St	Norfolk Southern Railway	K Ave
N 30th St	K Ave	K
N 30th St	K	Hubbard
N 30th St	Hubbard	Fawn Meadow Trl
N 30th St	Fawn Meadow Trl	Buck Ave
N 30th St	Buck Ave	E Main
N 30th St	E Main	East Main
N 30th St	East Main	Fawn Medow
N 31st St	B	A B
N 31st St	Landing	E F
N 32nd St	M 43	Baseline
N 35th St	Bridge 4582	35th/ W I 94



Road Commission  
of Kalamazoo County

3801 E. Kilgore Road  
Kalamazoo, MI 49001  
(269) 381-3171  
Fax (269) 381-1760  
www.kalamazooountyroads.com

January 2015

WEIGHT RESTRICTED ROUTES

Road	From	To
N 35th St	City/Twp Line	H J
N 35th St	H J	500' north HJ Ave.
N 35th St	500' north HJ Ave.	2011 Reconstruction segment
N 35th St	2011 Reconstruction segment	1000' south of G Ave.
N 35th St	1000' south of G Ave.	G
N 35th St	G	E F G Ave
N 35th St	E F G Ave	EF
N 35th St	EF	E E F Ave
N 35th St	E E F Ave	Greer Dr
N 35th St	Greer Dr	Greer
N 35th St	Greer	F G
N 35th St	D	CD
N 35th St	CD	E C D Ave
N 35th St	E C D Ave	E C D Ave
N 35th St	E C D Ave	C
N 35th St	C	E C Ave
N 35th St	E C Ave	C D
N 36th St	County Line	E HJ Ave
N 36th St	E HJ Ave	H J
N 36th St	G	F G
N 37th St	Augusta	City/Twp Line
N 37th St	City/Twp Line	City/Twp Line
N 37th St	City/Twp Line	Ambling Ave
N 37th St	Ambling Ave	H J
N 37th St	H J	City/Twp Line
N 37th St	City/Twp Line	G
N 37th St	D	Lake Vista Dr
N 37th St	Lake Vista Dr	Shoal Ave
N 37th St	Shoal Ave	C D
N 37th St	C D	Idle Ave
N 37th St	Idle Ave	Gull Lake
N 37th St	Greer	Greer Dr
N 37th St	Greer Dr	Forest Beach Dr
N 37th St	Forest Beach Dr	Yorkshire
N 37th St	Yorkshire	Cranes Ave
N 37th St	Cranes Ave	D E
N 37th St	D E	M 89
N 37th St	M 89	D
N 38th St	Augusta	[Undescribed Rating Segment Split]
N 38th St	[Undescribed Rating Segment Split]	City/Twp Line
N 38th St	City/Twp Line	G
N 39th St	Bay Arbor	[Undescribed Rating Segment Split]
N 39th St	[Undescribed Rating Segment Split]	[Undescribed Rating Segment Split]
N 39th St	[Undescribed Rating Segment Split]	Bay Arbor Dr
N 39th St	Bay Arbor Dr	C
N 39th St	B	Baseline
N 39th St	G	E F G Ave
N 39th St	E F G Ave	FG
N 39th St	FG	Mawby Way
N 39th St	Mawby Way	F G



Road Commission  
of Kalamazoo County

3801 E. Kilgore Road  
Kalamazoo, MI 49001  
(269) 381-3171  
Fax (269) 381-1760  
www.kalamazooountyroads.com

January 2015

WEIGHT RESTRICTED ROUTES

Road	From	To
N 3rd St	H	Highland View Dr
N 3rd St	Highland View Dr	H
N 3rd St	H	W H Ave
N 3rd St	W H Ave	G
N 3rd St	G	W F G Ave
N 3rd St	W F G Ave	F
N 3rd St	Big Rock	Dead End or Start
N 40th St	40th/ W I 94	Fort Custer
N 41st St	E F	D
N 42nd St	D	E C Ave
N 42nd St	E C Ave	B
N 42nd St	B	Baseline
N 43rd St	D	C
N 43rd St	E C Ave	
N 43rd St	Ab	County Line
N 43rd St	B	A B
N 43rd St	D	43rd
N 43rd St	E Ab Ave	
N 44th St	Augusta	[Undescribed Rating Segment Split]
N 44th St	[Undescribed Rating Segment Split]	[Undescribed Inventory Segment Split]
N 44th St	[Undescribed Inventory Segment Split]	E E F Ave
N 44th St	E E F Ave	EF
N 44th St	EF	[Undescribed Rating Segment Split]
N 44th St	[Undescribed Rating Segment Split]	Allister Mackenzie Ave
N 44th St	Allister Mackenzie Ave	D
N 44th St	C	[Undescribed Rating Segment Split]
N 44th St	[Undescribed Rating Segment Split]	B
N 44th St	B	[Undescribed Rating Segment Split]
N 44th St	[Undescribed Rating Segment Split]	E B Ave
N 44th St	E B Ave	E Ab Ave
N 44th St	E Ab Ave	B
N 45th St	C	E B Ave
N 45th St	E B Ave	[Undescribed Rating Segment Split]
N 45th St	[Undescribed Rating Segment Split]	B
N 46th St	D	Cd Ave
N 46th St	Cd Ave	C
N 46th St	Augusta	End All-Season
N 46th St	End All-Season	D
N 47th St	B	Baseline
N 4th St	G	Dead End or Start
N 5th St	D E	Kal Haven Trl
N 5th St	Kal Haven Trl	D
N 5th St	Main	Western Woods Dr
N 5th St	Western Woods Dr	H
N 6th St	D Ave	S of C Ave
N 6th St	S of C Ave	W C Ave
N 6th St	W C Ave	S of B Ave
N 6th St	S of B Ave	W B Ave
N 6th St	W B Ave	Ravine
N 7th St	F	W F Ave





Road Commission  
of Kalamazoo County

3801 E. Kilgore Road  
Kalamazoo, MI 49001  
(269) 381-3171  
Fax (269) 381-1760  
www.kalamazooountyroads.com

January 2015

WEIGHT RESTRICTED ROUTES

Road	From	To
N 7th St	W F Ave	Owen
N 7th St	Main	Cross Country Dr
N 7th St	Cross Country Dr	Dead End or Start
N 8th St	B	Baseline
N 8th St	G H	G
N 8th St	G	Country View Dr
N 8th St	Country View Dr	F
N 8th St	F	W F Ave
N 8th St	W F Ave	W F Ave
N 8th St	W F Ave	Kal Haven Trl
N 8th St	Kal Haven Trl	Hart
N 9th St	H	Linden Hurst Ln
N 9th St	Linden Hurst Ln	W G H Ave
N Arlington St	Academy	N Arlington St & Grove St
N Arlington St	S Arlington St & Grove St	W Main St
N Arlington St	W Main St	Commonwealth Ave
N Arlington St	Commonwealth Ave	Jefferson
N Berkley St	Academy	N Berkley St
N Berkley St	N Berkley St	W Main St
N Berkley St	W Main St	Commonwealth Ave
N Berkley St	Commonwealth Ave	North
N Berkley St	North	Hillsdale
N Clarendon St	Academy	Grove St
N Clarendon St	Grove St	W Main St
N Clarendon St	W Main St	Commonwealth Ave
N Clarendon St	Commonwealth Ave	North
N Clarendon St	Hillsdale	Attribute Change
N Dartmouth St	City/Twp Line	Academy St
N Dartmouth St	Academy St	Grove St & N Dartmouth St
N Dartmouth St	Grove St & S Dartmouth St	W Main St
N Dartmouth St	W Main St	Commonwealth Ave
N Dartmouth St	Commonwealth Ave	W North St
N Dartmouth St	W North St	Hillsdale
N Eagle Lake Dr	5th	Eagle Lake
N Gleneagle Dr	Gleneagle	Kilowatt Dr
N Gleneagle Dr	Kilowatt Dr	Gleneagle
N Indian Lake Dr	T S	Canadian National Railway
N Indian Lake Dr	Canadian National Railway	Attribute Change
N Lauderdale Dr	Main	Dead End or Start
N Peak St	E G Ave	Tahoe Ave
N Peak St	Tahoe Ave	Nordic Ave
N Peak St	Nordic Ave	Arctic Ave
N Peak St	Arctic Ave	Dead End or Start
N Pitcher St	Allen St	Tyler St
N Pitcher St	Tyler St	G
N Sherman Lake Dr	Sherman Lake	M 89
N Sherman Lake Dr	M 89	D
N Sherman Lake Dr	Sherman Lake	Ross Ln
N Sherman Lake Dr	Ross Ln	W Sherman Lake Dr
N Sherman Lake Dr	W Sherman Lake Dr	Attribute Change



Road Commission  
of Kalamazoo County

3801 E. Kilgore Road  
Kalamazoo, MI 49001  
(269) 381-3171  
Fax (269) 381-1760  
www.kalamazooountyroads.com

January 2015

WEIGHT RESTRICTED ROUTES

Road	From	To
N Van Kal St	Almena	W K L Ave & 38th Ave
N Van Kal St	W K L Ave & 38th Ave	N Van Kal St & M 43 & W Main St
N Van Kal St	M 43 & W Main St	W J Ave
N Van Kal St	W J Ave	Fish Hatchery Rd
N Van Kal St	Fish Hatchery Rd	W H Ave & 28th Ave
N Van Kal St	W H Ave & 28th Ave	Wolf
N Van Kal St	5th Ave	W B Ave
N Van Kal St	W B Ave	A B
N Yorkville Ln	D	Gull Lake
Nancy Ann Dr	Canton Dr	Chandra Dr
Nantucket Ln	Bunkerhill	Old Deer Run
Nantucket Ln	Old Deer Run	Cadet
Naples Ct	Summerset	Dead End or Start
Nassau St	Main	Ann St
Nassau St	Ann St	Gertrude
Natalie St	Wild Meadow St	Cindy St
Nature Way	4th	Dead End or Start
Nazareth Rd	Michigan	City/Twp Line
Nazareth Rd	Charles	Kenilworth Ave
Nazareth Rd	Kenilworth Ave	Consumers Drive
Nazareth Rd	Main	Tampa St
Nazareth Rd	Tampa St	Miami Ave
Nazareth Rd	Miami Ave	Mulhearn
Nazareth Rd	Mulhearn	Francis
Nazareth Rd	Francis	Edna
Nazareth Rd	Edna	Pristine Ave
Nazareth Rd	Pristine Ave	Oak Tree Dr
Nazareth Rd	Oak Tree Dr	Shadow Bend Dr
Nazareth Rd	Shadow Bend Dr	City/Twp Line
Nazareth Rd	City/Twp Line	Borgess
Nazareth Rd	Borgess	Gull
Neal Ave	Shields	Oran Ave
Neal Ave	Oran Ave	26th
Nelson Ave	Main	Dead End or Start
New Farm St	Mn Ave	Dead End or Start
Newport St	Bluebird	Harvest
Nichole St	Blake	Blake
Nichols Rd	Main	Nichols
Nighthawk Ave	Praire Edge St	Heron St
Nightingale Ave	Nightingale	Signal Hill
Nightingale Ave	Nightingale	Dead End or Start
Norcross St	Chadeau	Keith Ct
Norcross St	Keith Ct	Dead End or Start
Nordic Ave	Mountain Ridge St	N Peak St
Normandy Ave	H	Gull
Norris St	Midlake	Wendel St
Norris St	Wendel St	Snyder St
Norris St	Snyder St	Burlington
Norscott St	Wallene	36th
Norscott St	36th	[Undescribed Rating Segment Split]



Road Commission  
of Kalamazoo County

3801 E. Kilgore Road  
Kalamazoo, MI 49001  
(269) 381-3171  
Fax (269) 381-1760  
www.kalamazooountyroads.com

January 2015

WEIGHT RESTRICTED ROUTES

Road	From	To
Norscott St	[Undescribed Rating Segment Split]	Erick Ave
Norscott St	Erick Ave	Wooden
Northfield Trl	W H Ave	Westhaven Trl
Northfield Trl	Westhaven Trl	Stoneview Ave
Northfield Trl	Stoneview Ave	Westhaven Trl
Northfield Trl	Westhaven Trl	Weston Dr
Northport Ave	Charlevoix St	Petoskey St
Northport Ave	Petoskey St	Dead End or Start
Northridge Rd	Timberstone	Dead End or Start
Northstar Ave	9th	Promenade St
Northstar Ave	Promenade St	Dead End or Start
Northview Dr	Rockwood	Stonegate Rd
Northview Dr	Stonegate Rd	Stonegate Rd
Northview Dr	Stonegate Rd	Nichols
O P Ave E	O P	36th
O Park St	Atlantic	Gibbs Ave
O Park St	Gibbs Ave	Frie Ave
O Park St	Frie Ave	Stadium
Oak Dale Ave	Forney	Attribute Change
Oak Highlands Dr	9th	Cross Country Dr
Oak Highlands Dr	Cross Country Dr	Dead End or Start
Oak Hill Dr	Colony Woods	Q
Oak Openings St	Wallace	Fenimore Ave
Oak Openings St	Fenimore Ave	Chicago
Oakharbor St	Bayfield	Hollison
Oakharbor St	Hollison Dr	Trayburne Trl
Oakharbor St	Trayburne Trl	Dead End or Start
Oakland Dr	V W	U
Oakland Dr	U	Surry Ave
Oakland Dr	Surry Ave	[Undescribed Rating Segment Split]
Oakland Dr	[Undescribed Rating Segment Split]	City/Twp Line
Oakscot St	Checker	Wallene
Oakwood Ave	Shane St	
Oakwood Ave		Attribute Change
Oakwood Ave		Attribute Change
Oatman Dr	Autumn Glen	Dead End or Start
Observation Ave	Oatman	Dead End or Start
Ocom St	Rollridge	Dead End or Start
Ohio Ave	Gleason	Michigan
Old 24th St	Mulhearn	Edna
Old A B Ave	24th	Unknown
Old A B Ave	Unknown	City/Twp Line
Old A B Ave	City/Twp Line	A B
Old Deer Run	Nantucket	Litchfield
Old Douglas Ave	F	Douglas
Old Douglas Ave	Edison	G
Old Douglas Ave	G	[Undescribed Rating Segment Split]
Old Douglas Ave	[Undescribed Rating Segment Split]	[Undescribed Rating Segment Split]
Old Douglas Ave	[Undescribed Rating Segment Split]	Old Douglas
Old Forest Dr	Greystone	Dead End or Start
Old Forest Dr	Greystone	Forest Creek Dr



Road Commission  
of Kalamazoo County

3801 E. Kilgore Road  
Kalamazoo, MI 49001  
(269) 381-3171  
Fax (269) 381-1760  
www.kalamazooountyroads.com

January 2015

WEIGHT RESTRICTED ROUTES

Road	From	To
Old Forest Dr	Forest Creek Dr	Stadium
Old Log Trl	Wild Cherry	Little Meadow Pass
Old Log Trl	Little Meadow Pass	Wingate
Old Oak Cir	Blue Spruce	Dead End or Start
Old Post Rd	Westlins	Dead End or Start
Old Q Ave	2nd	Q
Old Savannah Dr	W H Ave	Valdosta Ln
Old Savannah Dr	Valdosta Ln	Druit Hills Ct
Old Savannah Dr	Druit Hills Ct	Stone Mountain Dr
Old Stone Cir	Blue Spruce	Dead End or Start
Olde Fox Ln	Cotters Ridge	Dead End or Start
Olmstead Rd	Amvet	Amvet
Olney St	Gorham Ln	Cherokee St
Olney St	Cherokee St	Mohawk St
Olney St	Mohawk St	Nichols
Olney St	Nichols	Coolidge Ave
Olney St	Coolidge Ave	Grand Pre Ave
Olney St	Grand Pre Ave	Jenks
Omega St	Chadeau	Dead End or Start
Oran Ave	School	26th
Orange Meadow Ln	Sweet Cherry	Green Oak
Oranoco St	H	Jacille
Orchard Ave	Douglas	Dead End or Start
Orchard Hill Ave	Farmington	[Undescribed Rating Segment Split]
Orchard Hill Ave	[Undescribed Rating Segment Split]	[Undescribed Rating Segment Split]
Orchard Hill Ave	[Undescribed Rating Segment Split]	Orchard Hill
Orchard Hill Ave	Farmington	Orchard Hill
Orchid Ave	Annadale Dr	Cypress Bay Dr
Oriole St	Rollridge	Sparrow
Orly Ct	Heathrow	Dead End or Start
Ormada Dr	Woodlea	Glendalock St
Ormada Dr	Glendalock St	Skyview St
Ormada Dr	Skyview St	Mustang St
Ormada Dr	Mustang St	Foxdale St
Ormada Dr	Foxdale St	Buckskin
Oshtemo Ct	Oshtemo	Attribute Change
Oshtemo Rd	K L	Oshtemo Ct
Oshtemo Rd	Oshtemo Ct	Upper Valley Trl
Oshtemo Rd	Upper Valley Trl	40 feet south of KL Avenue
Oshtemo Rd	40 feet south of KL Avenue	[Undescribed Rating Segment Split]
Oshtemo Rd	[Undescribed Rating Segment Split]	Dead End or Start
Oshtemo Ridge Trl	Coddington Ln	Darlington Trl & Ellington Dr
Oshtemo Woods Ln	Lamplighter Ln	Castleton Dr
Oshtemo Woods Ln	Castleton Dr	Coddington Ln
Oshtemo Woods Ln	Venture Park Rd	Lamplighter Ln
Ottawa Ave	Dead End or Start	Turwill Ln
Ottawa Ave	Turwill Ln	Ottawa
Ottawa Ave	Seminole	Dead End or Start
Owen Dr	F	6th
Owen Dr	6th	N 6th St




Road Commission  
of Kalamazoo County

3801 E. Kilgore Road  
Kalamazoo, MI 49001  
(269) 381-3171  
Fax (269) 381-1760  
www.kalamazooountyroads.com

January 2015

WEIGHT RESTRICTED ROUTES

Road	From	To
Owen Dr	N 6th St	N 7th St
Owen Dr	N 7th St	Kal Haven Trl
Owen Dr	Kal Haven Trl	[Undescribed Rating Segment Split]
Owen Dr	[Undescribed Rating Segment Split]	Hart
Owen Dr	Hart	Hart Dr
Owen Dr	Ravine	W D Ave
Owen Dr	W D Ave	C
Owen Dr	C	W C Ave
Owen Dr	W C Ave	change in pavement
Owen Dr	change in pavement	B
Owen Dr	B	Dead End or Start
Oxford St	City/Twp Line	Barclay
P Q Ave	3rd	Reisling St
P Q Ave	Reisling St	Chianti Cir
P Q Ave	Chianti Cir	Eagle Heights Dr
P Q Ave	Eagle Heights Dr	Eagle Ter
P Q Ave	Eagle Ter	4th
P Q Ave	County Line	3rd
Packard St	King	Michigan
Palmbrook Ln	Hickory Nut	Arrow Wood
Panama St	Panama	Dead End or Start
Panama St	Panama	Dead End or Start
Parchmount Ave	City/Twp Line	Nazareth
Parcom St	Michigan	King Hwy
Parcom St	King Hwy	Attribute Change
Paris St	Midlake	Burlington
Parkview Ave	12th	Bridge 4558
Parkview Ave	Bridge 4558	Bridge 4558
Parkview Ave	Bridge 4558	Drake
Partridge Ln	Quail Run	Quail Run
Patland Dr	G	Greenland Ave
Patland Dr	Greenland Ave	Deerland
Patricia St	Susan	Lois
Patti Cir	Rocky	Dead End or Start
Paw Paw Hts	2nd	Rainbow Ridge Dr
Paw Paw Hts	Rainbow Ridge Dr	Beech Bay
Paw Paw Lake Dr	T U	S 4th St
Paw Paw Lake Dr	S 4th St	City/Twp Line
Paw Paw Lake Dr	City/Twp Line	2nd St
Paw Paw Lake Dr	2nd St	Paw Paw Lake BAS
Paw Paw Lake Dr	Paw Paw Lake BAS	S
Paw Paw Lake Dr	S	City/Twp Line
Paw Paw Lake Dr	City/Twp Line	R S
Peninsular Dr	Bayview	Dead End or Start
Penny Ln	9th	Dead End or Start
Pennycrest Ln	W P Ave	Chicory Trl
Pennycrest Ln	Chicory Trl	S 1st St
Pepper Bush Ln	Hickory Nut	Arrow Wood Ln
Pepper Bush Ln	Arrow Wood Ln	
Pepper Bush Ln		Dead End or Start



Road Commission  
of Kalamazoo County

3801 E. Kilgore Road  
Kalamazoo, MI 49001  
(269) 381-3171  
Fax (269) 381-1760  
www.kalamazooountyroads.com

January 2015

WEIGHT RESTRICTED ROUTES

Road	From	To
Pepper Dr	Pepper	Treasure Island
Pepper Dr	Pepper	Dead End or Start
Per Cheron St	Q	Clydesdale Ave
Per Cheron St	Clydesdale Ave	Belgian
Percy Ave	Sunnycrest	Berry St
Percy Ave	Berry St	Clarice
Petoskey St	Suttons Bay St	Manitou Ave
Petoskey St	Manitou Ave	
Petoskey St		Bingham Ave
Petoskey St	Bingham Ave	[Undescribed Rating Segment Split]
Petoskey St	[Undescribed Rating Segment Split]	Attribute Change
Petoskey St	Attribute Change	Presque Isle Dr
Petoskey St	Presque Isle Dr	Port Hope Dr
Petoskey St	Port Hope Dr	Dead End or Start
Pheasant Ln	Tanger	Quail Run
Phiant Ave	Alidor	Dead End or Start
Phillips St	Olmstead	Louisa Ave
Phillips St	Louisa Ave	Sprinkle
Phoebe St	Swallow	Chickadee Dr
Phoebe St	Chickadee Dr	Whippoorwill
Pickard St	Michigan	Barker Ave
Pickard St	Barker Ave	Charles
Pico St	Lindenwood	Clato
Piedmont Dr	Carsten Ave	Edling Dr
Piedmont Dr	Carsten Ave	Dead End or Start
Pin Oak Cir	Marsh Ridge	Dead End or Start
Pine Acres Dr	S 4th St	Forest Vlew Dr
Pine Acres Dr	Forest Vlew Dr	Dead End or Start
Pine Island Ct N	Finnigan	Dead End or Start
Pine Island Ct S	Finnigan	Dead End or Start
Pine Knoll Ave	Whitmore	Attribute Change
Pinebrook St	County Line	Dead End or Start
Pinehill Dr	Fort Custer	Dead End or Start
Pinehurst Blvd	Main	Kenwood St
Pinehurst Blvd	Kenwood St	Waverly St
Pinehurst Blvd	Waverly St	Wilmette St
Pinehurst Blvd	Wilmette St	La Cross St
Pinehurst Blvd	La Cross St	Campbell Ave
Pinehurst Blvd	Campbell Ave	Hillsdale Ave
Pinehurst Blvd	Hillsdale Ave	Alley
Pinehurst Blvd	Alley	Alamo
Pingree St	Comstock	Higgins St
Pingree St	Higgins St	Dead End or Start
Pinto Rd	Mount Olivet	E Brenda Ln & W Brenda Ln
Pinto Rd	E Brenda Ln & W Brenda Ln	E Brenda Ln
Pinto Rd	E Brenda Ln	Dead End or Start
Plainfield Ave	26th	Woodmere Ln
Plainfield Ave	Woodmere Ln	Meadowview Ave
Plainfield Ave	Meadowview Ave	Glendalock St
Plainfield Ave	Glendalock St	Rosemere



Road Commission  
of Kalamazoo County

3801 E. Kilgore Road  
Kalamazoo, MI 49001  
(269) 381-3171  
Fax (269) 381-1760  
www.kalamazooountyroads.com

January 2015

WEIGHT RESTRICTED ROUTES

Road	From	To
Plainview St	Stadium	Dead End or Start
Plantation Ave	Sprinkle	Rimmel
Plaza Pl	Rosemont	Morrow Lake BAS
Plaza Pl	Morrow Lake BAS	Dead End or Start
Pleasant Meadow Trl	Bel Villagio Dr	Bel Shore Dr
Plover Dr	Dead End or Start	Green Pine Ln
Plover Dr	Green Pine Ln	[Undescribed Rating Segment Split]
Plover Dr	[Undescribed Rating Segment Split]	Chickadee
Polaris St	Solvel St	
Polaris St	Lindenwood	Hillsight St
Polaris St	Hillsight St	Lindenwood St
Polk St	Roosevelt	McKinley St
Polk St	McKinley St	Attribute Change
Pond St	Q R	Railroad
Ponds Edge Cir	Pondview	Dead End or Start
Pondview Dr	M	Ponds Edge Cir
Pondview Dr	Ponds Edge Cir	
Pondview Dr		Dead End or Start
Pontiac Ave	Seminole St	Dead End or Start
Pontiac Ave	Seminole St	Dead End or Start
Port Hope Dr	Trout Bay St	Petoskey St
Port Hope Dr	Petoskey St	Dead End or Start
Port Hope Dr	Trout Bay St	Dead End or Start
Portage Rd	Reed	Rawson Ln
Portage Rd	Rawson Ln	Barton Lake Dr W
Portage Rd	Barton Lake Dr W	X Y
Portage Rd	X Y	E X Ave
Portage Rd	E X Ave	Barton Lake BAS
Portage Rd	Barton Lake BAS	Jo Fran Ave
Portage Rd	Jo Fran Ave	Jimmy Dr
Portage Rd	Jimmy Dr	Barton
Portage Rd	Barton	Clyde St
Powderhorn Dr	Castleton	Lamplighter Ln
Powderhorn Dr	Lamplighter Ln	Whitegate
Prairie Brook Rd	Y Z	Attribute Change
Prairie Edge St	W U Ave	Nighthawk Ave
Prairie Edge St	Nighthawk Ave	Attribute Change
Prairie Edge St	Attribute Change	
Prairie Edge St		Barnswallow Ave
Prairie Edge St	Barnswallow Ave	Starling Ave
Prairie Hill St	Ringling	Flower Field Ave
Prairie Hill St	Flower Field Ave	
Prairie Hill St		Duncan
Prairie Ronde Rd	Y Z	Deer Run
Prairie Ronde Rd	Deer Run	Woodbrook St
Prairie Ronde Rd	Woodbrook St	Dead End or Start
Presque Isle Dr	Trout Bay St	West Bay St
Presque Isle Dr	West Bay St	Petoskey St
Pristine Ave	Parkside	Sonia Ln
Pristine Ave	Sonia Ln	Sunsprite



Road Commission  
of Kalamazoo County

3801 E. Kilgore Road  
Kalamazoo, MI 49001  
(269) 381-3171  
Fax (269) 381-1760  
www.kalamazooountyroads.com

January 2015

WEIGHT RESTRICTED ROUTES

Road	From	To
Pristine Ave	Sunsprite Dr	City/Twp Line
Pristine Ave	City/Twp Line	Casper St
Proctor Ave	Brookview	Shirley Dr
Proctor Ave	Shirley Dr	Ermine Ave
Proctor Ave	Ermine Ave	Dead End or Start
Promenade St	Northstar	H
Q Ave E	29th	S 31st St
Q Ave E	S 31st St	33rd
Q Ave E	33rd	33rd St S
Q Ave E	33rd St S	34th
Q R Ave E	36th	Watson St
Q R Ave E	Watson St	Erick Ave
Q R Ave E	Erick Ave	Wooden
Q R Ave E	Wooden	38th
Q R Ave E	35th	
Q R Ave E		Canadian National Railway
Q R Ave E	Canadian National Railway	Railroad St
Q R Ave E	Railroad St	Pond St
Q R Ave E	Pond St	Checker St
Q R Ave E	Checker St	Wallene St
Q R Ave E	Wallene St	36th
Q R Ave E	35th	Q R
Qr Ave	Greenfield Shores	Longwood Dr
Qr Ave	Longwood Dr	28th
Qr Ave	28th	Canadian National Railway
Qr Ave	Canadian National Railway	29th
Quail Hollow Cir	Bay Ridge	Dead End or Start
Quail Run Dr	Venture Park Rd	Fairgrove Ave
Quail Run Dr	Fairgrove Ave	[Undescribed Rating Segment Split]
Quail Run Dr	[Undescribed Rating Segment Split]	Partridge Ln
Quail Run Dr	Partridge Ln	Quail Cove Dr
Quail Run Dr	Quail Cove Dr	[Undescribed Rating Segment Split]
Quail Run Dr	[Undescribed Rating Segment Split]	Partridge Ln
Quail Run Dr	Partridge Ln	Quail Cove Dr & Tanger Ln
Quail Run Dr	Quail Cove Dr & Tanger Ln	[Undescribed Rating Segment Split]
Quail Run Dr	[Undescribed Rating Segment Split]	[Undescribed Rating Segment Split]
Quail Run Dr	[Undescribed Rating Segment Split]	Skylark Way & Pheasant Ln
Quail Run Dr	Skylark Way & Pheasant Ln	[Undescribed Rating Segment Split]
Quail Run Dr	[Undescribed Rating Segment Split]	[Undescribed Rating Segment Split]
Quail Run Dr	[Undescribed Rating Segment Split]	Tanger
Quail Run Dr	9th	
Quail Run Dr		Tanger
Quartz St	Quartz St	Stony Ave
Queen Victoria Ln	Veronica St	Attribute Change
Queen Victoria Ln		12th
R Ave E	29th	32nd St S
R Ave E	32nd St S	33rd St S
R Ave E	33rd St S	34th
R S Ave E	39th	41st
R S Ave E	41st	41st St S





Road Commission  
of Kalamazoo County

3801 E. Kilgore Road  
Kalamazoo, MI 49001  
(269) 381-3171  
Fax (269) 381-1760  
www.kalamazooountyroads.com

January 2015

WEIGHT RESTRICTED ROUTES

Road	From	To
R S Ave E	41st St S	43rd
R S Ave E	25th	26th St S
R S Ave E	26th St S	Arrowhead Dr W
R S Ave E	Arrowhead Dr W	[Undescribed Rating Segment Split]
R S Ave E	[Undescribed Rating Segment Split]	Jojemike Dr
R S Ave E	Jojemike Dr	Jacaranda Dr
R S Ave E	Jacaranda Dr	28th
Railroad St	Q R	Pond St
Railroad St	Pond St	Checker St
Railroad St	Checker St	Wallene
Rainbow Ridge Dr	Paw Paw	END
Randall St	Sprinkle	Chapman St
Randall St	Chapman St	Rimmel
Rapids Way St	Saint Luke Dr	Camden Way Dr
Rapids Way St	Camden Way Dr	Liverpool Ave
Rapids Way St	Liverpool Ave	Dead End or Start
Rapp Ave	Stonecrest	Meadow
Ravine Rd	12th	Peninsula Dr
Ravine Rd	Peninsula Dr	City/Twp Line
Ravine Rd	City/Twp Line	F
Ravine Rd	F	Bridge 4564
Ravine Rd	Bridge 4564	Bridge 4564
Ravine Rd	Bridge 4564	W F Ave
Ravine Rd	W F Ave	E Ave
Red Brick Rd	Sprinkle	Schoolhouse
Red Rock Trl	Walkers Ridge	Eaglehead Ave
Red Rock Trl	Eaglehead Ave	Rolling Meadows
Redbud Trl	Rose Arbor	Dead End or Start
Redhawk Ave	Enola	Crestwood
Redhawk Ave	Starchief	Reynolds
Reisling St	P Q	[Undescribed Rating Segment Split]
Reisling St	[Undescribed Rating Segment Split]	Chianti
Remus St	Everhard	Beverly Ave
Remus St	Beverly Ave	20th
Rex Ave	Michigan	Barker Ave
Rex Ave	Barker Ave	Charles
Reynolds St	Enola	Redhawk Ave
Reynolds St	Redhawk Ave	Whitehorse Ave
Reynolds St	Whitehorse Ave	Tulsa Ave
Reynolds St	Tulsa Ave	Crestwood Ave
Reynolds St	Crestwood Ave	Silverton
Reynolds St	H	Woodlea
Richland Ave	Hillsdale	Alamo
Ricker St	C	Migber
Riedell Dr	Coronet Dr	Tillman Dr
Riedell Dr	Tillman Dr	Deerfield Trl
Riedell Dr	Deerfield Trl	Farallon Dr
Rimmel Dr	Sprinkle	Chapman St
Rimmel Dr	Chapman St	Randall St
Rimmel Dr	Randall St	Plantation Ave



Road Commission  
of Kalamazoo County

3801 E. Kilgore Road  
Kalamazoo, MI 49001  
(269) 381-3171  
Fax (269) 381-1760  
www.kalamazooountyroads.com

January 2015

WEIGHT RESTRICTED ROUTES

Road	From	To
Rimmel Dr	Plantation Ave	Dead End or Start
Ringling Ave	Country Meadows	Wild Meadows St
Ringling Ave	Wild Meadows St	Prairie Hill St
Ringling Ave	Prairie Hill St	28th
Ripley St	Dead End or Start	Larch Ave
Ripley St	Larch Ave	Azuba Ave
Ripley St	Azuba Ave	Harway
River St	Amvet	Amvet
Riverside Ave	Lake	Carleton Ave
Riverside Ave	Carleton Ave	Saint Joe Ave
Riverside Ave	Saint Joe Ave	Willow
Rock Crest Ave	Rolling Meadows	Hillview
Rock Valley Dr	Grand Prairie Rd	Dead End or Start
Rockingham St	H	Gull
Rockwood Dr	Winding	Northview Dr
Rockwood Dr	Northview Dr	Runnymede Dr
Rockwood Dr	Runnymede Dr	Meadowcroft
Rocky Mountain St	Rocky Mountain	Andes Ave
Rocky Mountain St	Andes Ave	Dead End or Start
Rocky Mountain St	Rocky Mountain	Dead End or Start
Rocky Rd	Rollridge	Patti Cir
Rocky Rd	Patti Cir	Granite Ave
Rocky Rd	Granite Ave	Stony
Roe St	Market	Celery
Rolling Hills Dr	Douglas	Dead End or Start
Rolling Meadows Dr	Eaglehead	Red Rock Trl
Rolling Meadows Dr	Red Rock Trl	Boulder Ave
Rolling Meadows Dr	Boulder Ave	Stoney Hill Dr
Rolling Meadows Dr	Stoney Hill Dr	Glacier Valley Ave
Rolling Meadows Dr	Glacier Valley Ave	Rock Crest Ave
Rolling Meadows Dr	Rock Crest Ave	D
Rolling Pines Ct	10th	Dead End or Start
Rollridge Ave	Oriole	Wren St
Rollridge Ave	Wren St	24th
Rollridge Ave	Mount Olivet	W Brenda Ln
Rollridge Ave	W Brenda Ln	Observation Ave & E Brenda Ln
Rollridge Ave	Observation Ave & E Brenda Ln	Rocky Rd
Rollridge Ave	Rocky Rd	Whitmore St
Rollridge Ave	Whitmore St	Rollridge
Roosevelt Ave	21st	Polk St
Roosevelt Ave	Polk St	Attribute Change
Roosevelt Ave	20th	Dead End or Start
Rose Arbor Ave	9th	Redbud Trl
Rose Arbor Ave	Redbud Trl	Chesapeake Dr
Rose Arbor Ave	Chesapeake Dr	Bramble Dr
Rose Arbor Ave	Bramble Dr	Dead End or Start
Rosedale Ave	20th	Boylan St
Rosedale Ave	Boylan St	Wayne Ave
Rosedale Ave	Wayne Ave	Weller St
Rosedale Ave	Weller St	Collingwood



Road Commission  
of Kalamazoo County

3801 E. Kilgore Road  
Kalamazoo, MI 49001  
(269) 381-3171  
Fax (269) 381-1760  
www.kalamazooountyroads.com

January 2015

WEIGHT RESTRICTED ROUTES

Road	From	To
Rosedale Ave	Collingwood	Keyes Dr
Rosedale Ave	Keyes Dr	Riverview
Rosemary Ln	2nd	Josiane Ln
Rosemary Ln	Josiane Ln	Dead End or Start
Rosemere St	Plainfield	Meadowview Ave
Rosemere St	Meadowview Ave	Crestwood
Rosemont Dr	Plaza	Michigan
Roush St	Buck Ave	Dead End or Start
Roy Ave	Lake	Carleton
Rudgate Dr	Cadet	10th
Runnymede Dr	Rockwood	Stonegate
Rupal St	Rupal St	Dead End or Start
Rupal St	Bela Ave	Dead End or Start
Rusridge Ave	Melcrest	Marywood
Rystock St	Comstock	Dead End or Start
S 10th St	County Line	YZ
S 10th St	YZ	W Y Z Ave
S 10th St	W Y Z Ave	[Undescribed Inventory Segment Split]
S 10th St	[Undescribed Inventory Segment Split]	Woodbrook St
S 10th St	Woodbrook St	XY
S 10th St	XY	W X Y Ave
S 10th St	W X Y Ave	S 10th St
S 10th St	S 10th St	WX
S 10th St	WX	W W X Ave
S 10th St	W W X Ave	W
S 10th St	W	W W Ave
S 10th St	W W Ave	VW
S 10th St	VW	W V W Ave
S 10th St	W V W Ave	W V Ave
S 10th St	W V Ave	V
S 10th St	V	U
S 10th St	U	City/Twp Line
S 10th St	City/Twp Line	S
S 10th St	S	R
S 10th St	R	Swallow Ave
S 10th St	Swallow Ave	Blue Jay Dr
S 10th St	Blue Jay Dr	Q
S 10th St	Q	W Q Ave
S 10th St	W Q Ave	Q
S 10th St	Q	Rolling Pines Ct
S 10th St	Rolling Pines Ct	[Undescribed Rating Segment Split]
S 10th St	[Undescribed Rating Segment Split]	Chadeau Ave
S 10th St	Chadeau Ave	[Undescribed Rating Segment Split]
S 10th St	[Undescribed Rating Segment Split]	Saddle Club Dr
S 10th St	Saddle Club Dr	Stone Creek Trl
S 10th St	Stone Creek Trl	Ashland Blvd
S 10th St	Ashland Blvd	Texas
S 11th St	N	Antiqua Cir
S 11th St	Antiqua Cir	Sweet Briar Dr
S 11th St	Sweet Briar Dr	Misty Creek Dr



Road Commission  
of Kalamazoo County

3801 E. Kilgore Road  
Kalamazoo, MI 49001  
(269) 381-3171  
Fax (269) 381-1760  
www.kalamazooountyroads.com

January 2015

WEIGHT RESTRICTED ROUTES

Road	From	To
S 11th St	Misty Creek Dr	Sundowner Ln
S 11th St	Sundowner Ln	Parkview
S 12th St	V W	[Undescribed Inventory Segment Split]
S 12th St	[Undescribed Inventory Segment Split]	U
S 12th St	U	City/Twp Line
S 12th St	City/Twp Line	S
S 12th St	S	W S Ave
S 12th St	W S Ave	W R Ave
S 12th St	W R Ave	Swallow
S 12th St	Swallow	Whippoorwill
S 12th St	Whippoorwill	Centre
S 15th St	County Line	Y Z
S 16th St	Z	W Y Z Ave
S 16th St	W Y Z Ave	YZ
S 16th St	YZ	XY
S 16th St	XY	W X Y Ave
S 16th St	W X Y Ave	Canadian National Railway
S 16th St	Canadian National Railway	W
S 16th St	W	W W Ave
S 16th St	W W Ave	V W
S 18th St	X Y	[Undescribed Rating Segment Split]
S 18th St	E W Ave & W W Ave	[Undescribed Rating Segment Split]
S 18th St	[Undescribed Rating Segment Split]	VW
S 18th St	VW	E V W Ave
S 18th St	E V W Ave	V
S 18th St	V	E V Ave
S 18th St	E V Ave	Hildebrand Dr
S 18th St	Hildebrand Dr	Mission Dr
S 18th St	Mission Dr	U
S 18th St	[Undescribed Rating Segment Split]	Canadian National Railway
S 18th St	Canadian National Railway	W
S 18th St	W	E W Ave & W W Ave
S 1st St	Almena	W K L Ave
S 1st St	W K L Ave	Skyview Dr
S 1st St	Skyview Dr	Main
S 1st St	X Y	[Undescribed Inventory Segment Split]
S 1st St	[Undescribed Inventory Segment Split]	W
S 1st St	V	U
S 1st St	Dead End or Start	W O Ave
S 1st St	W O Ave	Dead End or Start
S 1st St	P	Chicory Trl
S 1st St	Chicory Trl	Pennycress Ln
S 1st St	Pennycress Ln	Dead End or Start
S 1st St	Dead End or Start	Callaway Dr
S 1st St	Callaway Dr	Stadium
S 1st St	Stadium	City/Twp Line
S 1st St	City/Twp Line	M
S 21st St	Z	Y
S 22nd St	V	U
S 22nd St	City/Twp Line	Centennial Blvd



Road Commission  
of Kalamazoo County

3801 E. Kilgore Road  
Kalamazoo, MI 49001  
(269) 381-3171  
Fax (269) 381-1760  
www.kalamazooountyroads.com

January 2015

WEIGHT RESTRICTED ROUTES

Road	From	To
S 22nd St	Centennial Blvd	E U Ave
S 22nd St	Y	X
S 22nd St	X	change to double seal
S 22nd St	change to double seal	22nd
S 22nd St	22nd	X
S 23rd St	U	E T U Ave
S 23rd St	E T U Ave	Mandigo
S 24th St	Deep Point	Solomon Rd
S 24th St	Solomon Rd	Land O Lakes Dr
S 24th St	Land O Lakes Dr	Graham St
S 24th St	Graham St	Q
S 24th St	Undefined Segment	Undefined Segment
S 26th St	U V	T U
S 26th St	T U	T
S 27th St	T	S
S 27th St	Y Z	Y
S 27th St	Y	W
S 28th St	W	Amelia Dr
S 28th St	Amelia Dr	V
S 28th St	V	E V Ave
S 28th St	E V Ave	U V
S 28th St	Mn	M L
S 28th St	County Line	Y Z
S 29th St	T	N Indian Lake Dr
S 29th St	N Indian Lake Dr	
S 29th St	N	End New Pavement(2010 project)
S 29th St	End New Pavement(2010 project)	Mn
S 29th St	W	E V Ave
S 29th St	E V Ave	U V
S 29th St	U V	U
S 29th St	Y	E X Y Ave
S 29th St	E X Y Ave	XY
S 29th St	XY	E X Ave
S 29th St	E X Ave	W
S 2nd St	L	K L
S 2nd St	U	Paw Paw
S 2nd St	Z	YZ
S 2nd St	YZ	Z
S 2nd St	Z	Y
S 2nd St	Y	Y
S 2nd St	Y	XY
S 2nd St	XY	X Y
S 2nd St	X Y	[Undescribed Inventory Segment Split]
S 2nd St	[Undescribed Inventory Segment Split]	W
S 2nd St	W	V
S 30th St	X Y	E X Ave
S 30th St	E X Ave	W
S 30th St	U	1000' north of U
S 30th St	1000' north of U	Indian Lake
S 30th St	O P	O



Road Commission  
of Kalamazoo County

3801 E. Kilgore Road  
Kalamazoo, MI 49001  
(269) 381-3171  
Fax (269) 381-1760  
www.kalamazoocountyroads.com

January 2015

WEIGHT RESTRICTED ROUTES

Road	From	To
S 31st St	Y Z	E Y Ave
S 31st St	E Y Ave	Y
S 31st St	Y	E X Y Ave
S 31st St	E X Y Ave	X
S 31st St	X	W
S 31st St	V	U
S 31st St	O	N
S 31st St	M n	Mn Ave
S 31st St	Mn Ave	ML
S 31st St	Q	O P
S 31st St	County Line	Y Z
S 32nd St	W	V
S 32nd St	V	E V Ave
S 32nd St	E V Ave	[Undescribed Rating Segment Split]
S 32nd St	[Undescribed Rating Segment Split]	E U V Ave
S 32nd St	E U V Ave	U
S 32nd St	U	T
S 32nd St	P	E O P Ave
S 32nd St	E O P Ave	O
S 32nd St	County Line	Y Z
S 32nd St	Y Z	X Y
S 32nd St	X Y	X
S 33rd St	Z	E Y Z Ave
S 33rd St	E Y Z Ave	YZ
S 33rd St	YZ	E X Y Ave
S 33rd St	E X Y Ave	X
S 33rd St	X	E W X Ave
S 33rd St	E W X Ave	[Undescribed Rating Segment Split]
S 33rd St	[Undescribed Rating Segment Split]	W
S 33rd St	O	N
S 33rd St	N	E M Ave
S 33rd St	E M Ave	M L
S 33rd St	M L	Dead End or Start
S 33rd St	T	E T S Ave
S 33rd St	E T S Ave	S
S 34th St	W	E Vw Ave
S 34th St	E Vw Ave	V
S 34th St	V	[Undescribed Rating Segment Split]
S 34th St	[Undescribed Rating Segment Split]	E V Ave
S 34th St	E V Ave	[Undescribed Rating Segment Split]
S 34th St	[Undescribed Rating Segment Split]	E U V Ave
S 34th St	E U V Ave	[Undescribed Rating Segment Split]
S 34th St	[Undescribed Rating Segment Split]	U
S 34th St	U	E U Ave
S 34th St	E U Ave	T
S 34th St	T	TS
S 34th St	TS	E T S Ave
S 34th St	E T S Ave	TS
S 34th St	[Undescribed Rating Segment Split]	S
S 34th St	S	E S Ave



Road Commission  
of Kalamazoo County

3801 E. Kilgore Road  
Kalamazoo, MI 49001  
(269) 381-3171  
Fax (269) 381-1760  
www.kalamazooountyroads.com

January 2015

WEIGHT RESTRICTED ROUTES

Road	From	To
S 34th St	E S Ave	R
S 34th St	R	E R Ave
S 34th St	E R Ave	Canadian National Railway
S 34th St	Canadian National Railway	R Ave E
S 34th St	R Ave E	[Undescribed Rating Segment Split]
S 34th St	[Undescribed Rating Segment Split]	Q
S 34th St	Q Ave	E P Ave
S 34th St	E P Ave	OP Ave
S 34th St	OP Ave	E O Ave
S 34th St	E O Ave	N
S 36th St	W X	W
S 36th St	U	U
S 36th St	P Q	O P
S 36th St	O P	OP
S 36th St	OP	O
S 36th St	O	E O Ave
S 36th St	E O Ave	City/Twp Line
S 36th St	City/Twp Line	M N
S 36th St	M N	Hawthorne Dr
S 36th St	Hawthorne Dr	ML
S 36th St	[Undescribed Surface Segment Split]	Hawthorne
S 37th St	Y	E X Y Ave
S 37th St	E X Y Ave	E X Ave
S 37th St	E X Ave	W X
S 38th St	P Q	E P Ave
S 38th St	E P Ave	O
S 38th St	O	City/Twp Line
S 38th St	City/Twp Line	M N
S 38th St	Bridge 4583	Bridge 4583
S 38th St	Z	E Y Z Ave
S 38th St	E Y Z Ave	XY
S 38th St	XY	E X Y Ave
S 38th St	E X Y Ave	X
S 38th St	X	W
S 38th St	W	V
S 39th St	O N	City/Twp Line
S 39th St	City/Twp Line	M N
S 39th St	V	E U Ave
S 39th St	E U Ave	U
S 39th St	U	TU
S 39th St	TU	T
S 39th St	T	TS
S 39th St	TS	S
S 39th St	S	E S Ave
S 39th St	E S Ave	RS
S 39th St	RS	R
S 3rd St	Y	X Y
S 3rd St	P	O P
S 3rd St	Q	PQ
S 3rd St	PQ	P Q Ave



Road Commission  
of Kalamazoo County

3801 E. Kilgore Road  
Kalamazoo, MI 49001  
(269) 381-3171  
Fax (269) 381-1760  
www.kalamazooountyroads.com

January 2015

WEIGHT RESTRICTED ROUTES

Road	From	To
S 3rd St	P Q Ave	PQ
S 3rd St	PQ	P Q Ave
S 3rd St	P Q Ave	3rd
S 3rd St	3rd	P
S 40th St	M N	M L
S 40th St	M L	End All Season
S 40th St	Michigan	40th/ E I 94
S 40th St	R	Q
S 40th St	Q	E Q Ave
S 40th St	E Q Ave	P
S 40th St	Z	YZ
S 40th St	YZ	E Y Z Ave
S 40th St	E Y Z Ave	X
S 40th St	[Undescribed Rating Segment Split]	Y
S 40th St	Y	E Y Ave
S 40th St	E Y Ave	E X Ave
S 40th St	E X Ave	E W Ave
S 40th St	E W Ave	Attribute Change
S 42nd St	L	Michigan
S 42nd St	P	OP
S 42nd St	OP	Canadian National Railway
S 42nd St	Canadian National Railway	O
S 42nd St	O N	City/Twp Line
S 42nd St	City/Twp Line	Shady Shore
S 42nd St	Shady Shore	M N
S 42nd St	Kline	Y Z
S 42nd St	Y Z	Y
S 42nd St	Y	X
S 42nd St	X	Fulton
S 42nd St	Fulton	W
S 43rd St	Q	P
S 44th St	MN Ave	E M Ave
S 44th St	E M Ave	Lonchar Dr
S 44th St	Lonchar Dr	Roof Dr
S 44th St	Roof Dr	E L Ave
S 44th St	E L Ave	Michigan
S 44th St	44th	E T S Ave
S 44th St	E T S Ave	S
S 44th St	Kline	Y
S 44th St	Y	E Y Ave
S 44th St	E Y Ave	E X Ave
S 44th St	E X Ave	X
S 44th St	X	W
S 44th St	W	W
S 44th St	W	[Undescribed Rating Segment Split]
S 44th St	[Undescribed Rating Segment Split]	V
S 44th St	V	V
S 44th St	V	[Surface Segment Split]
S 44th St	[Surface Segment Split]	U
S 44th St	U	E U Ave





Road Commission  
of Kalamazoo County

3801 E. Kilgore Road  
Kalamazoo, MI 49001  
(269) 381-3171  
Fax (269) 381-1760  
www.kalamazooountyroads.com

January 2015

WEIGHT RESTRICTED ROUTES

Road	From	To
S 44th St	E U Ave	[Undescribed Rating Segment Split]
S 44th St	U	44th
S 44th St	Q	Dead End or Start
S 45th St	Q	P
S 45th St	S	R
S 45th St	R	Q
S 45th St	V	E U V Ave
S 45th St	E U V Ave	E T U Ave & E U Ave
S 45th St	E U Ave & S 45th St	T U
S 46th St	Mercury	Mercury Dr
S 46th St	Mercury Dr	E L Ave
S 46th St	E L Ave	E L
S 46th St	Q	P Q
S 46th St	S	E Rs Ave
S 46th St	E Rs Ave	RS
S 46th St	RS	R
S 46th St	Kline	E Y Z Ave
S 46th St	E Y Z Ave	Y
S 46th St	Y	X
S 47th St	P Q	E O P Ave
S 47th St	E O P Ave	O N
S 47th St	T S	S
S 47th St	X	W
S 47th St	W	UV
S 47th St	UV	UV
S 47th St	[Undescribed Surface Segment Split]	E T U Ave
S 47th St	E T U Ave	T
S 4th St	X Y	[Undescribed Rating Segment Split]
S 4th St	[Undescribed Rating Segment Split]	X Ave
S 4th St	X Ave	W
S 4th St	V	U]
S 4th St	O P	W O Ave
S 4th St	W O Ave	W O Ave
S 4th St	W O Ave	E I 94
S 4th St	E I 94	Bridge 4588
S 4th St	Bridge 4588	W I 94
S 4th St	W I 94	Bridge 4588
S 4th St	Bridge 4588	W O Ave
S 4th St	W O Ave	W O Ave
S 4th St	W O Ave	Montezuma Ave
S 4th St	Montezuma Ave	Montezuma Ave
S 4th St	Montezuma Ave	Mountian Pine Trl
S 4th St	Mountian Pine Trl	Weeping Pine Ln
S 4th St	Weeping Pine Ln	Maricopa Trl
S 4th St	Maricopa Trl	Maricopa Trl
S 4th St	Maricopa Trl	Stratford Woods Trl
S 4th St	Stratford Woods Trl	Woods Edge Dr
S 4th St	Woods Edge Dr	City/Twp Line
S 4th St	City/Twp Line	Briarwood Ave
S 4th St	Briarwood Ave	Greystone Rd



Road Commission  
of Kalamazoo County

3801 E. Kilgore Road  
Kalamazoo, MI 49001  
(269) 381-3171  
Fax (269) 381-1760  
www.kalamazooountyroads.com

January 2015

WEIGHT RESTRICTED ROUTES

Road	From	To
S 4th St	Greystone Rd	Greystone Rd
S 4th St	Greystone Rd	Woodland Ave
S 4th St	Woodland Ave	Hobbit Cir
S 4th St	Hobbit Cir	Stadium
S 5th St	N	Gibbs Ave
S 5th St	Gibbs Ave	Stadium
S 5th St	Y Z	Y Z
S 5th St	W	[Undescribed Rating Segment Split]
S 5th St	[Undescribed Rating Segment Split]	V
S 6th St	Bridge 4589	E I 94
S 6th St	E I 94	Bridge 4589
S 6th St	Stadium	W M L Ave
S 6th St	U	T U
S 6th St	W X	W
S 6th St	Y Z	Canadian National Railway
S 6th St	Canadian National Railway	W X Y Ave
S 6th St	W X Y Ave	[Surface Segment Split]
S 6th St	[Surface Segment Split]	X Ave
S 6th St	X Ave	W X
S 6th St	S	W R S Ave
S 6th St	W R S Ave	R
S 6th St	R	Bainbridge Dr
S 6th St	Bainbridge Dr	Q
S 7th St	Stadium	pavement change
S 7th St	pavement change	Attribute Change
S 7th St	Q	Crooked Lake
S 8th St	Stadium	Jacobs Cir & Glendora Ln
S 8th St	Jacobs Cir & Glendora Ln	Saint Charles Pl
S 8th St	Saint Charles Pl	Baton Rouge Ave
S 8th St	Baton Rouge Ave	ML
S 8th St	ML	Christopher Dr
S 8th St	Christopher Dr	Amtrak
S 8th St	Amtrak	K L
S 8th St	K L	Main
S 8th St	X Y	[Undescribed Inventory Segment Split]
S 8th St	[Undescribed Inventory Segment Split]	WX
S 8th St	WX	W W X Ave
S 8th St	W W X Ave	W
S 8th St	U	T U
S 8th St	T U	City/Twp Line
S 8th St	City/Twp Line	S
S 8th St	S	R S
S 8th St	RS Ave	N of RS Ave
S 8th St	N of RS Ave	R Ave
S 8th St	Q	Texas
S 8th St	Texas	Country Ridge Dr
S 8th St	Country Ridge Dr	Inverness Dr
S 8th St	Inverness Dr	Hidden
S 8th St	Hidden	Bentwood Trl



Road Commission  
of Kalamazoo County

3801 E. Kilgore Road  
Kalamazoo, MI 49001  
(269) 381-3171  
Fax (269) 381-1760  
www.kalamazooountyroads.com

January 2015

WEIGHT RESTRICTED ROUTES

Road	From	To
S 8th St	Bentwood Trl	Hidden Cove Pl
S 8th St	Hidden Cove Pl	Glade
S 8th St	Glade	Boy Scout
S 8th St	Boy Scout	Cougar Dr W
S 8th St	Cougar Dr W	O
S 9th St	O	San Gabriel
S Crooked Lake Dr	Q	
S Crooked Lake Dr		Attribute Change
S Crooked Lake Dr	Crooked Lake	Attribute Change
S Gull Lake Dr	D	Avery St
S Gull Lake Dr	Avery St	Green
S Gull Lake Dr	Green	N Yorkville Ln
S Gull Lake Dr	N Yorkville Ln	[Undescribed Rating Segment Split]
S Gull Lake Dr	[Undescribed Rating Segment Split]	Labelle Ter
S Gull Lake Dr	Labelle Ter	
S Gull Lake Dr		[Undescribed Rating Segment Split]
S Gull Lake Dr	[Undescribed Rating Segment Split]	Labelle Ter
S Gull Lake Dr	Labelle Ter	D
S Gullway St	Gullway	Gullway
S Indian Lake Dr	Indian Lake	Attribute Change
S Manorwood Dr	Echo Hills	Woodlane Dr
S Manorwood Dr	Woodlane Dr	Windingwood
S Sherman Lake Dr	G	Attribute Change
S Van Kal St	County Line	W Y Ave
S Van Kal St	W Y Ave	W X Y Ave
S Van Kal St	W X Y Ave	87th Ave
S Van Kal St	87th Ave	County Road 352
S Van Kal St	County Road 352	80th Ave & W V Ave
S Van Kal St	80th Ave & W V Ave	W U Ave & County Road 354
S Van Kal St	W U Ave & County Road 354	W T U Ave
S Van Kal St	W T U Ave	72nd Ave &
S Van Kal St	72nd Ave &	Territorial Way
S Van Kal St	Territorial Way	S
S Van Kal St	S	W S Ave
S Van Kal St	W S Ave	66th Ave
S Van Kal St	66th Ave	W R S Ave
S Van Kal St	W R S Ave	64th Ave
S Van Kal St	64th Ave	R
S Van Kal St	[Undescribed Rating Segment Split]	W R Ave
S Van Kal St	W R Ave	Q
S Victor Ave	Michigan	Attribute Change
S Westnedge Ave	Dunkley	Amsterdam St
S Westnedge Ave	Amsterdam St	Dead End or Start
Sabin St	Main	Attribute Change
Saddle Club Dr	Stoney Brook	[Undescribed Rating Segment Split]
Saddle Club Dr	[Undescribed Rating Segment Split]	Dunwoody Ct
Saddle Club Dr	Dunwoody Ct	Doubletree Ct
Saddle Club Dr	Doubletree Ct	Summerhill Ct
Saddle Club Dr	Summerhill Ct	Deerpath Rd
Saddle Club Dr	Deerpath Rd	Four Seasons Dr



Road Commission  
of Kalamazoo County

3801 E. Kilgore Road  
Kalamazoo, MI 49001  
(269) 381-3171  
Fax (269) 381-1760  
www.kalamazooountyroads.com

January 2015

WEIGHT RESTRICTED ROUTES

Road	From	To
Saddle Club Dr	Four Seasons Dr	Shepherds Glen Ct
Saddle Club Dr	Shepherds Glen Ct	Dead End or Start
Sagebrush St	Grand Prairie Rd	Long Leaf St
Sagebrush St	Fawn Ave	Andora Ave
Sagebrush St	Andora	Dead End or Start
Saginaw Dr	28th	Bailey
Saint Charles Pl	8th	Bayou Vista St
Saint Charles Pl	Bayou Vista St	Belle Chase Blvd
Saint Charles Pl	Belle Chase Blvd	Dead End or Start
Saint James Ave	6th	La Jessica
Saint Joe Ave	Riverside	Melrose
Saint Luke Dr	Rapids Way St	British St
Saint Luke Dr	British St	Durham St
Saint Luke Dr	Durham St	Dead End or Start
Sandra Dr	Clato	Linda Ln
Sandra Dr	Linda Ln	Mount Olivet
Sandstone Ave	Heather Ridge	Flagstone
Sandwood St	Miller	Streamside
Sandy Cove Dr	Sandy Cove	Forest Harbor
Sandy Cove Dr	26th	Sandy Cove
Sanfield Ln	Brogan	Sugarbush
Santos Ave	Solon	Cherry Hill St
Santos Ave	Cherry Hill St	Kendall
Saquaro Trl	Mystic	Sierra Madre
Sarah St	Miah	Shadowlane Ave
Sarah St	Shadowlane Ave	Dead End or Start
Saratoga Ave	Gull	Midway Ave
Saratoga Ave	Midway Ave	Mission Ave
Saratoga Ave	Mission Ave	Savannah Ave
Saratoga Ave	Savannah Ave	Dead End or Start
Savannah Ave	Saratoga	Midway Ave
Savannah Ave	Midway Ave	Dead End or Start
Saybrook Dr	Dead End or Start	Saybrook
Saybrook Dr	Signal Hill	Dead End or Start
Scenic Way Dr	Echo Hills	Windingwood
Schippers Ln	Michigan	Chicago Ave
Schippers Ln	Chicago Ave	City/Twp Line
Schippers Ln	City/Twp Line	City/Twp Line
Schippers Ln	City/Twp Line	City/Twp Line
Schippers Ln	City/Twp Line	Darling
School St	Attribute Change	Oran
Schoolhouse Dr	T U	Red Brick Rd
Schoolhouse Dr	Red Brick Rd	Dead End or Start
Schuster Ave	Clinton	Egleston Ave
Schuster Ave	Egleston Ave	E Stockbridge Ave
Schuster Ave	E Stockbridge Ave	Lake
Seamers St	Brook	Fairfield
Seeco Dr	9th	American Rd
Seeco Dr	American Rd	Dead End or Start
Seemore Ave	Humphrey	Dead End or Start




Road Commission  
of Kalamazoo County

3801 E. Kilgore Road  
Kalamazoo, MI 49001  
(269) 381-3171  
Fax (269) 381-1760  
www.kalamazooountyroads.com

January 2015

WEIGHT RESTRICTED ROUTES

Road	From	To
Seminole St	Croyden	Huron Ave
Seminole St	Huron Ave	Iroquois Trl
Seminole St	Iroquois Trl	Alamo Ave
Seminole St	Alamo Ave	Ottawa Ave
Seminole St	Ottawa Ave	Pontiac Ave
Seminole St	Pontiac Ave	Grand Prairie
Senne St	Heath	Cork
Sequoia Ct	Chaparral	Dead End or Start
Seville Ave	Shasta	Monterey
Shadowlane Ave	Kimberly	Woodlark Dr
Shadowlane Ave	Woodlark Dr	35th
Shadowlane Ave	Sarah	Mildred St
Shadowlane Ave	Mildred St	Courtney St
Shadowlane Ave	Courtney St	Cynthia St
Shadowlane Ave	Cynthia St	Kimberly
Shady Grove St	Springbrook	Twin Spruce Dr
Shady Grove St	Twin Spruce Dr	Twin Spruce Dr
Shady Grove St	Twin Spruce Dr	E
Shady Shore Dr	42nd	Dead End or Start
Shadywood Dr	Shadywood	Sunrise Cir
Shadywood Dr	Sunrise Cir	Club View
Shaffer St	Gull	Dead End or Start
Shakespeare Ave	Clinton	Egleston Ave
Shakespeare Ave	Egleston Ave	E Stockbridge Ave
Shakespeare Ave	E Stockbridge Ave	Lake
Shane St	W N Ave	Timberview Ave
Shane St	Timberview Ave	Dead End or Start
Shane St	Oakwood Ave	Attribute Change
Shane St		0 Autumn Glen St
Shangri La Dr	Mount Olivet	Tibet
Sharon St	Spartan	Summerdale
Shasta Dr	Barclay	Monterey Dr
Shasta Dr	Monterey Dr	Seville Ave
Shasta Dr	Seville Ave	Mosel
Shawnee Cir	Arrowhead	Dead End or Start
Shepherds Glen Ct	Saddle Club	Bent Tree Rd
Shepherds Glen Ct	Bent Tree Rd	Huntwick Rd
Shepherds Glen Ct	Huntwick Rd	
Shepherds Glen Ct		Dead End or Start
Shepherds Glen Ct	Shepherds Glen	Dead End or Start
Sherbrook St	C D	Littlefield
Shields St	Shields	Cross St
Shields St	Cross St	Electra St
Shields St	Electra St	Neal Ave
Shields St	Neal Ave	Charles
Shirley Dr	Proctor	King Hwy & Grange Ave
Shirley Dr	King Hwy & Grange Ave	Copeland Ave
Shirley Dr	Copeland Ave	Michigan
Shoal Ave	37th	W Gull Lake Dr
Shoal Ave	W Gull Lake Dr	Attribute Change



Road Commission  
of Kalamazoo County

3801 E. Kilgore Road  
Kalamazoo, MI 49001  
(269) 381-3171  
Fax (269) 381-1760  
www.kalamazooountyroads.com

January 2015

WEIGHT RESTRICTED ROUTES

Road	From	To
Shoshone St	Montezuma Ave	El Dorado Ave
Sierra Madre Trl	Mountain Pine Ln	Mystic Trl
Sierra Madre Trl	Mystic Trl	[Undescribed Rating Segment Split]
Sierra Madre Trl	[Undescribed Rating Segment Split]	Saquaro Trl
Sierra Madre Trl	Saquaro Trl	[Undescribed Rating Segment Split]
Sierra Madre Trl	[Undescribed Rating Segment Split]	Maricopa Trl
Sierra Madre Trl	Maricopa Trl	Continental Trl
Sierra Madre Trl	Continental Trl	[Undescribed Rating Segment Split]
Sierra Madre Trl	[Undescribed Rating Segment Split]	[Undescribed Rating Segment Split]
Sierra Madre Trl	[Undescribed Rating Segment Split]	S 6th St
Signal Hill Dr	Torrington	Saybrook Dr
Signal Hill Dr	Saybrook Dr	210 south of Nightingale
Signal Hill Dr	210 south of Nightingale	Nightingale
Silo St	Deer Run Rd	Angus Ave
Silva St	Talaria	Contingo
Silver Hills Ave	Nazareth	Enterprise Dr
Silver Hills Ave	Enterprise Dr	Dead End or Start
Silverado Ln	Hemel Ln	Decker Ln
Silverado Ln	Decker	Foxwood
Silverleaf Ln	Hickory Nut	Arrow Wood
Silverpine St	Hidden Oak Ave	Elmgrove Ave
Silverpine St	Elmgrove Ave	Attribute Change
Silverton Ave	Silverton	Reynolds St
Silverton Ave	Reynolds St	
Silverton Ave	Attribute Change	Country Meadows Dr
Silverton Ave	Silverton	Dead End or Start
Simmons St	Spartan	Summerdale
Sky Ridge Ave	Attribute Change	
Sky Ridge Ave		Mandalay Dr
Sky Ridge Ave	Mandalay Dr	Westview St
Sky Ridge Ave	Westview St	Drake
Skyline Dr	Grand Prairie	Yew St
Skyline Dr	Yew St	Fir Ave
Skyline Dr	Fir Ave	Aspen
Skyview St	Ormada	Enola
Sleeper St	Comstock	Higgins St
Sleeper St	Higgins St	Dead End or Start
Snowbird Ct	Hunters Ridge	Dead End or Start
Snyder St	Midlake	Norris
Solomon Rd	24th	Long Lake
Sovel St	G	Summerdale Ave
Sovel St	Summerdale Ave	Thayer
Sovel St	Thayer Ave	Polaris St
Sonia Ln	Pristine	Sunsprite
Sonora St	Barclay	Fargo Ave
Sonora St	Fargo Ave	Mosel
South Hill Ave	Blue Ridge	Starlet St
South Hill Ave	Starlet St	Whitestone St
South Hill Ave	Whitestone St	
South Hill Ave		Crimora St



Road Commission  
of Kalamazoo County

3801 E. Kilgore Road  
Kalamazoo, MI 49001  
(269) 381-3171  
Fax (269) 381-1760  
www.kalamazooountyroads.com

January 2015

WEIGHT RESTRICTED ROUTES

Road	From	To
Southwind St	Southwind St	Attribute Change
Southwind St	Attribute Change	Gooseberry Ave
Sparrow Ave	Oriole	Wren St
Sparrow Ave	Wren St	Dead End or Start
Spartan Dr	G	Spartan Dr
Spartan Dr	Simmons St	Spiral St
Spartan Dr	Spiral St	Sharon St
Spartan Dr	Sharon St	Dead End or Start
Spike St	Fawn Meadow	Dead End or Start
Spiral St	Spartan	Summerdale
Springbrook Dr	Dead End or Start	Riverview
Springbrook Dr	Riverview	Shady Grove St
Springbrook Dr	Shady Grove St	Springbrook Ln
Springbrook Dr	Springbrook Ln	E
Springbrook Ln	Springbrook	Dead End or Start
Springfield Ave	Olmstead	Crossfield
Springwood Dr	2nd	Sunnywood Dr
Springwood Dr	Sunnywood Dr	Summerset Dr
Springwood Dr	Summerset Dr	Autumwood Dr
Springwood Dr	Autumwood Dr	Amber Cir
Springwood Dr	Amber Cir	Main
Sprinkle Rd	Bridge 4579	Bridge 4579
Sprinkle Rd	Amvet	Amvet
Sprinkle Rd	Plantation	U V
Sprinkle Rd	City/Twp Line	T
Sprinkle Rd	Sprinkle	R
Spruce Pine St	Weeping Pine Ln	Dead End or Start
Spruce St	City/Twp Line	Richardson
Spruce St	City/Twp Line	Richardson
Sprucebrook Rd	Willow Brook	Maple Brook Dr
Sprucebrook Rd	Maple Brook Dr	Fawn Brook Cir
Sprucebrook Rd	Fawn Brook Cir	Cedarbrook
Stalwart St	L	Market
Stamford Ave	Main	Ann St
Stamford Ave	Ann St	Gertrude
Standiford St	Heathrow	Stapleton
Stapleton Dr	12th	[Undescribed Rating Segment Split]
Stapleton Dr	[Undescribed Rating Segment Split]	Standiford St
Stapleton Dr	Standiford St	Dorval Rd
Stapleton Dr	Dorval Rd	
Stapleton Dr		[Undescribed Rating Segment Split]
Stapleton Dr	[Undescribed Rating Segment Split]	Torrey Pines Dr
Starchief St	Enola	Whitehorse Ave
Starchief St	Whitehorse Ave	Tulsa Ave
Starchief St	Tulsa Ave	Crestwood
Starlet St	Crimora	South Hill
Starling Ave	Prairie Edge St	Heron St
Steeplechase Ct	Cross Country	Dead End or Start
Steger Ave	Leigh	Fordham
Stermer Dr	S 29th St	Dead End or Start







Road Commission  
of Kalamazoo County

3801 E. Kilgore Road  
Kalamazoo, MI 49001  
(269) 381-3171  
Fax (269) 381-1760  
www.kalamazooountyroads.com

January 2015

WEIGHT RESTRICTED ROUTES

Road	From	To
Sugarbush Trl	Breezy Point Ln	Bunkerhill
Sullivan Dr	Comstock	Dead End or Start
Sumac St	Treetop	Battenkill
Summerdale Ave	Dead End or Start	Sharon St
Summerdale Ave	Sharon St	Spiral St
Summerdale Ave	Spiral St	Simmons St
Summerdale Ave	Simmons St	Solvel
Summerfield St	Wolverine	Tanda
Summerhill Ct	Saddle Club	Dead End or Start
Summerset Dr	Almena	Laguna Cir & Winter Wood Ln
Summerset Dr	Laguna Cir & Winter Wood Ln	Golden Pond Ct & Naples Ct
Summerset Dr	Golden Pond Ct & Naples Ct	Springwood
Sundowner Ln	Genessee	Sweet Briar
Sundrop Ave	Buttercup St	Juneberry St
Sunnycrest Dr	Percy	H
Sunnyside Dr	Main	Ann St
Sunnyside Dr	Ann St	Gertrude St
Sunnyside Dr	Gertrude St	Asbury Ave
Sunnyside Dr	Asbury Ave	Gull
Sunnywood Dr	2nd	Sunnywood
Sunnywood Dr	Sunnywood	Springwood Dr
Sunnywood Dr	Springwood Dr	Oak Forest
Sunnywood Dr	Oak Forest	Dead End or Start
Sunrise Cir	Shadywood	Dead End or Start
Sunset Rd	Stadium	Meridian
Sunshine Ave	Indian Valley St	[Undescribed Rating Segment Split]
Sunshine Ave	[Undescribed Rating Segment Split]	Grazenview St
Sunshine Ave	Grazenview St	Farmstone St
Sunshine Ave	Farmstone St	Deer Run
Sunsprite Dr	Pristine	Sonia
Sunsprite Dr	Sonia Ln	Grandessa Dr
Sunsprite Dr	Grandessa Dr	
Sunsprite Dr		City/Twp Line
Sunsprite Dr	City/Twp Line	
Surprise Ave	Lake	Casper St
Surry Ave	Blue Ridge	Carleton
Surry Ave	Crimora St	Crimora St
Susan Ave	Patricia	Oakland
Susan Ave	Magnolia St	Magnolia St
Suttons Bay St	Petoskey St	Verleen
Swainwood St	Torrington	Boyne St
Swainwood St	Country Wood Ct	Country Wood Ct
Swainwood St	Windrift Ave	Windrift Ave
Swainwood St	Karabrook Ct	Karabrook Ct
Swainwood St	Karabrook Ct	Karabrook Ct
Swainwood St	Karabrook Ct	H
Swallow Ave	Morning Dove	Finch Dr
Swallow Ave	Finch Dr	Warbler Dr
Swallow Ave	Warbler Dr	Plover Dr
Swallow Ave	Plover Dr	Swan St



Road Commission  
of Kalamazoo County

3801 E. Kilgore Road  
Kalamazoo, MI 49001  
(269) 381-3171  
Fax (269) 381-1760  
www.kalamazooountyroads.com

January 2015

WEIGHT RESTRICTED ROUTES

Road	From	To
Swallow Ave	Swan St	Phoebe St
Swallow Ave	Phoebe St	12th
Swallow Ave	10th	Canary Dr
Swallow Ave	Canary Dr	Morning Dove
Swan St	Dead End or Start	
Swan St	Attribute Change	[Undescribed Rating Segment Split]
Swan St	[Undescribed Rating Segment Split]	[Undescribed Rating Segment Split]
Swan St	[Undescribed Rating Segment Split]	Chickadee
Sweet Briar Dr	Genessee	Sundowner Ln
Sweet Briar Dr	Sundowner Ln	Fountain Square Dr
Sweet Briar Dr	Fountain Square Dr	Dead End or Start
Sweet Cherry Ln	Green Oak	Orange Meadow Ln
Sweet Cherry Ln	Orange Meadow Ln	Buttonwood Ln
Sweet Cherry Ln	Buttonwood Ln	Hazelnut Ln
Sweet Cherry Ln	Hazelnut Ln	Hickory Nut Ln
Sweet Cherry Ln	Hickory Nut Ln	Arrow Wood Ln
Sweet Cherry Ln	Arrow Wood Ln	G
Sweet William Dr	14th	Crocus
Sydelle Ave	Fletcher	Main
Sylvan Ct	Burlington	Attribute Change
T Ave	Sprinkle	Dead End or Start
T Dr S	47th	County Line
T S Ave E	29th	S
T S Ave E	29th	S
T S Ave E	29th	S
T U Ave E	39th	42nd
Tabernacle Ave	Midlake	Harger
Taft St	Edison	G
Tahoe Ave	Mountain Ridge St	N Peak St
Talaria Dr	Silva	Klepper St
Talaria Dr	Klepper St	Dead End or Start
Tamarack St	Yew	Fir Ave
Tamarack St	Fir Ave	Andora Ave
Tamarack St	Andora Ave	Fir
Tampa St	Baker	Nazareth
Tanda Ave	Clato	Manana Ave
Tanda Ave	Manana Ave	Summerfield St
Tanda Ave	Summerfield St	Mount Olivet
Tanger Ln	Quail Run	Tanger Ct
Tanger Ln	Tanger Ct	Pheasant Ln
Tanger Ln	Pheasant Ln	Quail Run
Tawney Pt	Wine Stone Ter	Dead End or Start
Telluride Dr	Hunters Ridge	Dead End or Start
Terrier Trl	Spaniel Dr & Dustin Cir	Griffon Way
Terrier Trl	Griffon Way	Griffon Way
Terrier Trl	Griffon Way	Dustin Cir
Teton Trl	Mystic	Sierra Madre
Texas Dr	8th	Belgian Ave
Texas Dr	Belgian Ave	Charlie Johnson Way
Texas Dr	Charlie Johnson Way	10th



Road Commission  
of Kalamazoo County

3801 E. Kilgore Road  
Kalamazoo, MI 49001  
(269) 381-3171  
Fax (269) 381-1760  
www.kalamazooountyroads.com

January 2015

WEIGHT RESTRICTED ROUTES

Road	From	To
Texas Dr	10th	Bentley Dr
Texas Dr	Bentley Dr	Bay Ridge Rd
Texas Dr	Bay Ridge Rd	Annadale Dr
Texas Dr	Annadale Dr	Birchwood Dr
Texas Dr	Birchwood Dr	Atwater
Texas Dr	Atwater	12th
Texas Heights Dr	Boyne St	Charlevoix St
Texas Heights Dr	Charlevoix St	
Texas Heights Dr	Interlochen Dr	Interlochen Dr
Texas Heights Dr	Interlochen	Copper Harbor St
Texas Heights Dr	Copper Harbor St	[Undescribed Rating Segment Split]
Texas Heights Dr	[Undescribed Rating Segment Split]	[Undescribed Rating Segment Split]
Texas Heights Dr	[Undescribed Rating Segment Split]	[Undescribed Rating Segment Split]
Texas Heights Dr	[Undescribed Rating Segment Split]	[Undescribed Rating Segment Split]
Texas Heights Dr	[Undescribed Rating Segment Split]	Logan Bay St
Texas Heights Dr	Logan Bay St	Leland Ct
Texas Heights Dr	Leland Ct	Kaleb Kove St
Texas Heights Dr	Kaleb Kove St	8th
Texel Dr	Main	Ann St
Texel Dr	Ann St	Gertrude St
Texel Dr	Gertrude St	Woodrow Dr
Texel Dr	Woodrow Dr	Gull
Thayer Ave	Brackett	Solvell St
Thayer Ave	Solvell St	Thayer
Thayer Ave	Hillsight	Lindenwood St & Pico St
Thayer Ave	Pico St	Polaris St
Thayer Ave	Polaris St	Polaris St
The Dells St	Chicago	Dell Ave
The Dells St	Dell Ave	Cooper
Thisle Mill Ct	Squires	Dead End or Start
Thistlewood Ave	Grapeholly	Lupine St
Thistlewood Ave	Lupine St	Moonflower St
Thistlewood Ave	Moonflower St	Indian Trl
Thistlewood Ave	Indian Trl	Waterclover
Thornhill Ave	Dead End or Start	Laurelhill St
Thornhill Ave	Laurelhill St	Stonegate Rd
Thornhill Ave	Stonegate Rd	Nichols
Thornwood Pt	Barony	Dead End or Start
Thrall Ave	Brockway	Dead End or Start
Thrasher Ct	Thrasher	Dead End or Start
Thrasher Ln	Foxcroft	Thrasher Ct
Thrasher Ln	Thrasher Ct	Stoney Brook
Thunder Bluff Rd	Litchfield	Wingate
Tibet Ave	Chandra	Shangri La Dr
Tibet Ave	Shangri La Dr	Dead End or Start
Tiger Lily Dr	Tiger Lily Dr	Woodrush Ave
Tiger Lily Dr	Woodrush Ave	Dead End or Start
Tillingsdale Dr	Coddington Ln	Crayton Ave
Tillingsdale Dr	Crayton Ave	Ellington Dr
Tillman Dr	Riedell Dr	Stadium Ave



Road Commission  
of Kalamazoo County

3801 E. Kilgore Road  
Kalamazoo, MI 49001  
(269) 381-3171  
Fax (269) 381-1760  
www.kalamazooountyroads.com

January 2015

WEIGHT RESTRICTED ROUTES

Road	From	To
Timberleaf Ln	Coolidge Ave	Grand Pre Ave
Timberview Ave	Autumn Glen	
Timberview Ave		Shane St
Tomkinson Dr	29th	Attribute Change
Torrey Pines Dr	Cypress Bay Dr	Stapleton Dr
Torrey Pines Dr	Stapleton Dr	Veronica St
Torrington Rd	Wild Cherry	Signal Hill Dr
Torrington Rd	Signal Hill Dr	Little Meadow Pass
Torrington Rd	Little Meadow Pass	Swainwood St
Torrington Rd	Swainwood St	10th
Toscana St	Mirabella Ave	Calabria Ave
Toscana St	Calabria Ave	W L Ave
Travis Rd	20th	Attribute Change
Trayburne Trl	Linden Hurst Ln	
Trayburne Trl		Oakharbor St
Trayburne Trl	Oakharbor St	Dead End or Start
Treasure Island Dr	Pepper	Woods Dr
Treasure Island Dr	Woods Dr	Dead End or Start
Treetop Dr	Sumac	Battenkill Dr
Treetop Dr	Battenkill Dr	Ivy St
Treetop Dr	Ivy St	Catskill
Trillium Dr	Fernwood	[Undescribed Rating Segment Split]
Trillium Dr	[Undescribed Rating Segment Split]	Dead End or Start
Trimble Ave	Junction	Gull
Tropicana St	Brandy	Antiqua
Trout Bay St	Presque Isle Dr	Port Hope Dr
Trout Bay St	Port Hope Dr	Dead End or Start
Truman St	Edison	G
Trundel Ln	Brogan	Bluffton Ave
Trundel Ln	Bluffton Ave	Sugarbush
Tulsa Ave	Starchief	Reynolds
Turwill Ln	Main	Canterbury Ave
Turwill Ln	Canterbury Ave	Devonshire Ave
Turwill Ln	Devonshire Ave	Croyden Ave
Turwill Ln	Croyden Ave	Huron Ave
Turwill Ln	Huron Ave	Iroquois Trl
Turwill Ln	Iroquois Trl	Alamo Ave
Turwill Ln	Alamo Ave	Ottawa
Turwill Ln	Attribute Change	Spice Ln
Turwill Ln	Spice Ln	Main
Twilight Ave	26th	Dead End or Start
Twilingate Ln	Wingate	10th
Twin Spruce Dr	Shady Grove	Shady Grove St
Twin Spruce Dr	Shady Grove St	Dead End or Start
Tyler St	Westnedge	Dead End or Start
Unknown	E Michigan Ave	Dead End or Start
Upland Dr	Main	Ann St
Upland Dr	Ann St	Gertrude St
Upland Dr	Gertrude St	Dead End or Start
Upper Valley Trl	Oshtemo	Dead End or Start




Road Commission  
of Kalamazoo County

3801 E. Kilgore Road  
Kalamazoo, MI 49001  
(269) 381-3171  
Fax (269) 381-1760  
www.kalamazooountyroads.com

January 2015

WEIGHT RESTRICTED ROUTES

Road	From	To
Vail Dr	Vail Dr	Canyon Dr
Vail Dr	Canyon Dr	Dead End or Start
Vale View Rd	Alamo	Dead End or Start
Valley Forge Dr	Bunkerhill	Cadet
Valley Glenn Cir	Nichols	Valley Glenn Cir
Valley Glenn Cir	Vliet Ln	Valley Glenn
Valley Glenn Cir	Valley Glenn	Valley Glenn
Valley View Dr	Highcrest	E Ridge Cir
Valley View Dr	E Ridge Cir	Lodge Ln
Valley View Dr	Lodge Ln	Club View
Van Woert St	Gleason	28th
Venture Ct	Venture Park	Dead End or Start
Verleen St	Verleen	Elaine Ave
Verleen St	Elaine Ave	Lantana Ave
Verleen St	Lantana Ave	Lucerne
Verleen St	Angela	Verleen
Veronica St	Cypress Bay Dr	Torrey Pines Dr
Veronica St	Torrey Pines Dr	Stapleton Dr
Veronica St	Stapleton Dr	Attribute Change
Veronica St		Lewsinda Ave
Veronica St	Lewsinda Ave	Veronica
Veronica St	Lewsinda	
Veronica St	Attribute Change	Vineyard Ave
Veronica St	Vineyard Ave	Queen Victoria Ln
Vienna St	Parkview	Dead End or Start
Vinewood Pt	Barony Pt	Dead End or Start
Vineyard Ave	Veronica St	Dead End or Start
W A B Ave	16th	Norfolk Southern Railway
W A B Ave	Norfolk Southern Railway	17th
W A B Ave	12th	[Undescribed Inventory Segment Split]
W A B Ave	[Undescribed Inventory Segment Split]	Douglas
W B Ave	Van Kal	2nd
W B Ave	2nd	Rupert Lake BAS
W B Ave	Rupert Lake BAS	6th
W B Ave	6th	N 6th St
W B Ave	N 6th St	Ravine
W B Ave	Ravine	8th
W B Ave	8th	N 10th St
W B Ave	N 10th St	10th
W B Ave	10th	Owen Dr
W B Ave	Owen Dr	Bridge 4567
W B Ave	Bridge 4567	Bridge 4567
W B Ave	Bridge 4567	Owen Dr
W B Ave	Owen Dr	12th
W B Ave	12th	Martingale Ln
W B Ave	Martingale Ln	Douglas Ave
W B Ave	Douglas Ave	N 16th St
W B Ave	N 16th St	N 17th St
W B Ave	N 17th St	Grand Elk Railroad
W B Ave	Grand Elk Railroad	Dead End or Start



Road Commission  
of Kalamazoo County

3801 E. Kilgore Road  
Kalamazoo, MI 49001  
(269) 381-3171  
Fax (269) 381-1760  
www.kalamazooountyroads.com

January 2015

WEIGHT RESTRICTED ROUTES

Road	From	To
W Baseline Rd	Douglas	16th
W Baseline Rd	12th	Dead End or Start
W Brenda Ln	Rollridge	Brenda
W C Ave	Ravine	[Undescribed Rating Segment Split]
W C Ave	6th	6th
W C Ave	6th	N 6th St
W C Ave	N 6th St	Ravine Rd
W C Ave	Ravine Rd	RAVINE
W C Ave	RAVINE	Owen Dr
W C Ave	Owen Dr	Owen
W C Ave	Dead End or Start	12th
W C Ave	12th	14th
W C Ave	14th	14th
W C Ave	14th	Douglas
W C Ave	Douglas	Douglas Ave
W C Ave	Douglas Ave	Douglas
W C Ave	[Undescribed Rating Segment Split]	Douglas
W County Line Rd	D	County Line
W County Line Rd	County Line	Hill Top Ln
W County Line Rd	Hill Top Ln	E D E Ave
W County Line Rd	E D E Ave	W Kirby Rd
W County Line Rd	CD	Cd Ave
W County Line Rd	Cd Ave	[Undescribed Rating Segment Split]
W County Line Rd	[Undescribed Rating Segment Split]	C
W County Line Rd	C	C
W County Line Rd	C	Meachem Rd
W County Line Rd	Meachem Rd	E B Ave
W County Line Rd	E B Ave	Hamilton Rd
W County Line Rd	Hamilton Rd	W Baseline Rd
W County Line Rd	Augusta	[Undescribed Rating Segment Split]
W County Line Rd	[Undescribed Rating Segment Split]	D
W County Line Rd	Kline	E Y Z Ave
W County Line Rd	E Y Z Ave	Y
W County Line Rd	U V	T
W County Line Rd	T	K Dr S & E T S Ave
W County Line Rd	K Dr S & E T S Ave	S
W County Line Rd	W	Q Dr S
W County Line Rd	O N	City/Twp Line
W County Line Rd	City/Twp Line	M N
W Crooked Lake Dr	Q	P Q
W D Ave	6th	Ravine
W D E Ave	2nd	Kal Haven Trl
W D E Ave	Kal Haven Trl	5th
W D E Ave	5th	N 5th St
W D E Ave	N 5th St	6th
W E Ave	Ravine	Coldspring Run Rd
W E Ave	Coldspring Run Rd	Dead End or Start
W E Ave	Dead End or Start	12th
W E Ave	12th	British St
W E Ave	British St	14th



Road Commission  
of Kalamazoo County

3801 E. Kilgore Road  
Kalamazoo, MI 49001  
(269) 381-3171  
Fax (269) 381-1760  
www.kalamazooountyroads.com

January 2015

WEIGHT RESTRICTED ROUTES

Road	From	To
W E Ave	Westnedge	N Scheffers Ln
W E Ave	N Scheffers Ln	Douglas
W E Ave	Douglas	Douglas
W E Ave	Douglas	Douglas Ave
W E Ave	Douglas Ave	Douglas
W E F Ave	County Line	2nd
W F Ave	Ravine	12th
W F Ave	Ravine	12th
W F Ave	12th	N 14th St
W F Ave	N 14th St	Old Douglas Ave
W F Ave	Old Douglas Ave	Douglas
W F Ave	Douglas	Westnedge
W F Ave	3rd	OWEN
W F Ave	OWEN	Owen Dr
W F Ave	Owen Dr	Far Hills Way
W F Ave	Far Hills Way	6th
W F Ave	6th	N 6th St
W F Ave	N 6th St	7th
W F Ave	7th	N 7th St
W F Ave	N 7th St	8th
W F Ave	8th	Kal Haven Trl
W F Ave	Kal Haven Trl	9th
W F Ave	9th	N 9th St
W F Ave	N 9th St	Waterpointe Dr
W F Ave	Waterpointe Dr	Ravine
W F G Ave	2nd	3rd
W Foxmoor Ct	Foxmoor	Dead End or Start
W G Ave	Wolf	2nd
W G Ave	2nd	2nd
W G Ave	2nd	3rd
W G Ave	3rd	N 3rd St
W G Ave	N 3rd St	[Undescribed Inventory Segment Split]
W G Ave	[Undescribed Inventory Segment Split]	N 6th St
W G Ave	N 6th St	7th
W G Ave	7th	N 7th St & N 4th St
W G Ave	N 7th St & N 4th St	8th
W G Ave	8th	N 8th St
W G Ave	N 8th St	Kal Haven Trl
W G Ave	Kal Haven Trl	10th
W G Ave	14th	Black Oak Ln
W G Ave	Black Oak Ln	Sweet Cherry Ln
W G Ave	Sweet Cherry Ln	Yellow Pine Ln & Patland Dr
W G Ave	Yellow Pine Ln & Patland Dr	Cypress Creek Ln & Lands End Dr
W G Ave	Cypress Creek Ln & Lands End Dr	Old Douglas Ave
W G Ave	Old Douglas Ave	Douglas Ave
W G Ave	Douglas Ave	Truman St
W G Ave	Truman St	Taft St
W G Ave	Taft St	Waldorf St
W G Ave	Waldorf St	Glen St
W G Ave	Glen St	George St



Road Commission  
of Kalamazoo County

3801 E. Kilgore Road  
Kalamazoo, MI 49001  
(269) 381-3171  
Fax (269) 381-1760  
www.kalamazooountyroads.com

January 2015

WEIGHT RESTRICTED ROUTES

Road	From	To
W G Ave	George St	N Westnedge Ave
W G Ave	N Westnedge Ave	Henshaw St
W G Ave	Henshaw St	Pitcher
W G Ave	Ravine	City/Twp Line
W G Ave	City/Twp Line	City/Twp Line
W G Ave	City/Twp Line	Attribute Change
W G Ave	Attribute Change	Dead End or Start
W G H Ave	8th	9th
W G H Ave	Ravine	Dead End or Start
W Gleneagle Dr	M L	Kilowatt Dr
W Gleneagle Dr	Kilowatt Dr	Gleneagle
W Gull Lake Dr	C D	Delmar St
W Gull Lake Dr	Delmar St	City/Twp Line
W Gull Lake Dr	City/Twp Line	E C Ave
W Gull Lake Dr	E C Ave	Country Club Dr
W Gull Lake Dr	Country Club Dr	B C
W Gull Lake Dr	B C	Doubleday Dr
W Gull Lake Dr	Doubleday Dr	Gull Hills Dr
W Gull Lake Dr	Gull Hills Dr	Wildwood Dr
W Gull Lake Dr	Wildwood Dr	M 43
W Gull Lake Dr	D	[Undescribed Rating Segment Split]
W Gull Lake Dr	[Undescribed Rating Segment Split]	[Undescribed Rating Segment Split]
W Gull Lake Dr	[Undescribed Rating Segment Split]	Shoal Ave
W Gull Lake Dr	Shoal Ave	Gull Lake
W Gullway St	Gullway	B C
W H Ave	VanKal	N 2nd St
W H Ave	N 2nd St	2nd
W H Ave	2nd	N 3rd St
W H Ave	N 3rd St	3rd
W H Ave	3rd	N 5th St
W H Ave	N 5th St	2nd
W H Ave	6th	Kellison Dr
W H Ave	Kellison Dr	Old Savannah Dr
W H Ave	Old Savannah Dr	Promenade St
W H Ave	Promenade St	9th
W I 94/ Michigan Ramp	Michigan	W I 94 / Michigan Cutoff
W J Ave	Van Kal	Wickford Dr
W J Ave	Wickford Dr	2nd
W K L Ave	Van Kal	Autumns Way Blvd
W K L Ave	Autumns Way Blvd	4th
W K L Ave	4th	S 1st St
W K L Ave	S 1st St	Almena Dr
W K L Ave	Almena Dr	S 2nd St
W K L Ave	S 2nd St	Autumns Way Blvd
W K L Ave	Autumns Way Blvd	4th
W K L Ave	4th	2nd
W K L Ave	2nd	S 2nd St
W K L Ave	S 2nd St	Autumns Way Blvd
W K L Ave	Autumns Way Blvd	4th
W K L Ave	4th	4th





Road Commission  
of Kalamazoo County

3801 E. Kilgore Road  
Kalamazoo, MI 49001  
(269) 381-3171  
Fax (269) 381-1760  
www.kalamazooountyroads.com

January 2015

WEIGHT RESTRICTED ROUTES

Road	From	To
W K L Ave	4th	All Season End
W L Ave	Van Kal	Toscana St
W L Ave	Toscana St	2nd
W L Ave	2nd	S 2nd St
W L Ave	S 2nd St	4th
W Long Lake Dr	Deep Point	Solomon Rd
W Long Lake Dr	Solomon Rd	Graham St
W Long Lake Dr	Graham St	Q
W M Ave	Van Kal	Pondview Dr
W M Ave	Pondview Dr	S 1st St
W M Ave	S 1st St	1st
W M Ave	1st	4th
W M L Ave	4th	Amtrak
W M L Ave	Amtrak	6th
W M L Ave	6th	S 6th St
W M L Ave	S 6th St	8th
W Michigan Ave	Bridge 4560	Bridge 4560
W N Ave	Resource St	11th St
W North St	N Dearthmouth St	N Clarendon St
W North St	N Clarendon St	Berkley
W O Ave	4th	Glenwynd Dr
W O Ave	Glenwynd Dr	6th
W O Ave	6th	[Undescribed Inventory Segment Split]
W O Ave	[Undescribed Inventory Segment Split]	8th
W O Ave	4th	Attribute Change
W O Ave	County Line	Embassy St
W O Ave	Embassy St	Amtrak
W O Ave	Amtrak	S 1st St
W O Ave	S 1st St	1st
W O Ave	1st	[Undescribed Rating Segment Split]
W O Ave	[Undescribed Rating Segment Split]	O
W O P Ave	3rd	S 4th St
W O P Ave	S 4th St	DNR St
W O P Ave	DNR St	5th St
W O P Ave	5th St	E Eagle Lake Dr
W O P Ave	E Eagle Lake Dr	6th
W P Ave	County Line	Pennycress Ln
W P Ave	Pennycress Ln	S 1st St
W P Ave	S 1st St	Apple Blossom Ln
W P Ave	Apple Blossom Ln	Dustin Cir
W P Ave	Dustin Cir	S 3rd St
W P Ave	S 3rd St	3rd
W P Ave	3rd	3rd
W P Q Ave	4th	Treasure Island Dr
W P Q Ave	Treasure Island Dr	Finnegan Dr & Finnagen Dr
W P Q Ave	Finnegan Dr & Finnagen Dr	5th
W Point Dr	Point	10th
W Q Ave	City/Twp Line	S 24th St
W Q Ave	S 24th St	Q
W R Ave	22nd	2nd



Road Commission  
of Kalamazoo County

3801 E. Kilgore Road  
Kalamazoo, MI 49001  
(269) 381-3171  
Fax (269) 381-1760  
www.kalamazooountyroads.com

January 2015

WEIGHT RESTRICTED ROUTES

Road	From	To
W R Ave	2nd	2nd St
W R Ave	2nd St	Hutchins
W R Ave	Hutchins	Hutchins
W R Ave	Hutchins	[Undescribed Rating Segment Split]
W R Ave	[Undescribed Rating Segment Split]	6th
W R Ave	6th	[Undescribed Inventory Segment Split]
W R Ave	[Undescribed Inventory Segment Split]	8th
W R Ave	8th	10th
W R Ave	10th	S 10th St
W R Ave	S 10th St	Alidor
W R Ave	Alidor	12th
W R S Ave	22nd	Paw Paw
W R S Ave	Paw Paw	Paw Paw Lake Dr
W R S Ave	Paw Paw Lake Dr	2nd
W R S Ave	2nd	2nd St
W R S Ave	2nd St	[Undescribed Rating Segment Split]
W R S Ave	[Undescribed Rating Segment Split]	S 6th St
W R S Ave	S 6th St	8th
W Ridge Cir	Ridge	Ridge
W S Ave	22nd	Paw Paw
W S Ave	Paw Paw	2nd
W S Ave	2nd	2nd
W S Ave	2nd	[Undescribed Inventory Segment Split]
W S Ave	[Undescribed Inventory Segment Split]	6th
W S Ave	6th	[Undescribed Inventory Segment Split]
W S Ave	[Undescribed Inventory Segment Split]	8th
W S Ave	8th	S 10th St
W S Ave	S 10th St	10th
W S Ave	10th	Bel Villagio Dr
W S Ave	Bel Villagio Dr	12th
W T U Ave	22nd	Paw Paw
W T U Ave	Paw Paw Lake	S 6th St
W T U Ave	S 6th St	
W T U Ave		8th
W Tremblay Dr	Tremblay	V W
W U Ave	S US 131	N US 131
W U Ave	N US 131	Norfolk Southern Railway
W U Ave	Norfolk Southern Railway	Norfolk Southern Railway
W U Ave	Norfolk Southern Railway	14th
W U Ave	14th	Prairie Edge St
W U Ave	Prairie Edge St	Heron St
W U Ave	Heron St	Whitestone St
W U Ave	Whitestone St	Oakland
W U Ave	Oakland	18th
W U Ave	18th	S 18th St
W U Ave	S 18th St	Pineview Ln
W U Ave	Pineview Ln	Pineview Ln
W U Ave	Pineview Ln	Portage
W U Ave	Portage	22nd
W U Ave	Portage	Farm Oak Blvd



Road Commission  
of Kalamazoo County

3801 E. Kilgore Road  
Kalamazoo, MI 49001  
(269) 381-3171  
Fax (269) 381-1760  
www.kalamazooountyroads.com

January 2015

WEIGHT RESTRICTED ROUTES

Road	From	To
W U Ave	Farm Oak Blvd	22nd
W U Ave	22nd	23rd
W V Ave	22nd	S 1st St
W V Ave	S 1st St	2nd
W V Ave	2nd	S 2nd St
W V Ave	S 2nd St	[Undescribed Rating Segment Split]
W V Ave	[Undescribed Rating Segment Split]	S 4th St
W V Ave	S 4th St	[Undescribed Rating Segment Split]
W V Ave	[Undescribed Rating Segment Split]	4th
W V Ave	4th	5th
W V Ave	5th	S 5th St
W V Ave	S 5th St	[Undescribed Inventory Segment Split]
W V Ave	[Undescribed Inventory Segment Split]	[Undescribed Rating Segment Split]
W V Ave	[Undescribed Rating Segment Split]	S 8th St
W V Ave	S 8th St	8th
W V Ave	8th	10th
W V W Ave	5th	S 8th St
W V W Ave	S 8th St	10th
W V W Ave	10th	10th
W V W Ave	10th	S 10th St
W V W Ave	S 10th St	12th
W V W Ave	12th	City/Twp Line
W V W Ave	City/Twp Line	Bernard St
W V W Ave	Bernard St	West
W W X Ave	6th	S 6th St
W W X Ave	S 6th St	S 8th St
W W X Ave	S 8th St	10th
W Westwood Dr	Main	Westwood
W X Y Ave	22nd	S 1st St
W X Y Ave	S 1st St	2nd
W X Y Ave	[Undescribed Rating Segment Split]	S 2nd St
W X Y Ave	S 2nd St	S 3rd St
W X Y Ave	S 3rd St	S 4th St
W X Y Ave	S 4th St	[Undescribed Rating Segment Split]
W X Y Ave	[Undescribed Rating Segment Split]	[Undescribed Rating Segment Split]
W X Y Ave	[Undescribed Rating Segment Split]	S 6th St
W X Y Ave	S 6th St	8th
W X Y Ave	SB US 131	NB US 131
W X Y Ave	NB US 131	Morris Industrial Dr & Industrial Dr
W X Y Ave	Morris Industrial Dr & Industrial Dr	Grand Elk Railroad
W X Y Ave	Grand Elk Railroad	14th
W X Y Ave	14th	16th
W X Y Ave	16th	S 16th St
W X Y Ave	S 16th St	Rustic Ln S
W X Y Ave	Rustic Ln S	18th
W X Y Ave	18th	S 18th St
W X Y Ave	S 18th St	Portage
W Y Ave	22nd	[Undescribed Rating Segment Split]
W Y Ave	[Undescribed Rating Segment Split]	2nd
W Y Ave	2nd	S 2nd St



Road Commission  
of Kalamazoo County

3801 E. Kilgore Road  
Kalamazoo, MI 49001  
(269) 381-3171  
Fax (269) 381-1760  
www.kalamazooountyroads.com

January 2015

WEIGHT RESTRICTED ROUTES

Road	From	To
W Y Ave	S 2nd St	S 3rd St
W Y Ave	S 3rd St	Canadian National Railway & W Y Z Ave
W Y Ave	Canadian National Railway	5th
W Y Z Ave	5th	6th
W Y Z Ave	6th	7th
W Y Z Ave	7th	7th St
W Y Z Ave	7th St	[Undescribed Rating Segment Split]
W Y Z Ave	[Undescribed Rating Segment Split]	[Undescribed Rating Segment Split]
W Y Z Ave	[Undescribed Rating Segment Split]	Prairie Brook Rd
W Y Z Ave	Prairie Brook Rd	Prairie Ronde Rd
W Y Z Ave	Prairie Ronde Rd	11th
W Y Z Ave	11th	S 11th St
W Y Z Ave	S 11th St	City/Twp Line
W Y Z Ave	City/Twp Line	S US 131
W Y Z Ave	S US 131	US 131
W Y Z Ave	US 131	N US 131
W Y Z Ave	Norfolk Southern Railway	S 14th St
W Y Z Ave	S 14th St	S 15th St
W Y Z Ave	S 15th St	
W Y Z Ave		16th
Waldorf St	Edison	Glen St
Waldorf St	Glen St	G
Walker Trl	Wyndham	Attribute Change
Walkers Ridge Rd	12th	Red Rock Trl
Walkers Ridge Rd	Red Rock Trl	Turkey Glen Trl
Walkers Ridge Rd	Turkey Glen Trl	Attribute Change
Wallene St	Q R	Oakscot St
Wallene St	Oakscot St	Norscott St
Wallene St	Norscott St	Railroad
Warbler Dr	Swallow	[Undescribed Rating Segment Split]
Warbler Dr	[Undescribed Rating Segment Split]	[Undescribed Rating Segment Split]
Warbler Dr	[Undescribed Rating Segment Split]	[Undescribed Rating Segment Split]
Warbler Dr	[Undescribed Rating Segment Split]	[Undescribed Rating Segment Split]
Warbler Dr	[Undescribed Rating Segment Split]	Whippoorwill
Warren Pl	Attribute Change	Alamo
Washburn Ave	Charles	Kenilworth Ave
Washburn Ave	Kenilworth Ave	Dearborn Ave
Washburn Ave	Dearborn Ave	Coy Ave
Washburn Ave	Coy Ave	Stamford
Washington Ave	Boardman	Healy
Waterclover St	Thistlewood Ave	Clovermeadows Ave
Waterview Dr	23rd	Bayview Dr
Waterview Dr	Bayview Dr	Channel View Ave
Waterview Dr	Channel View Ave	Dead End or Start
Waterwood Dr	Waterwood	Dead End or Start
Waterwood Dr	Waterwood	Dead End or Start
Watkins Rd	Mercury	County Line
Watson St	Q R	Jamieson St
Watson St	Jamieson St	Norscott
Waverly Dr	Main	Ann St




Road Commission  
of Kalamazoo County

3801 E. Kilgore Road  
Kalamazoo, MI 49001  
(269) 381-3171  
Fax (269) 381-1760  
www.kalamazooountyroads.com

January 2015

WEIGHT RESTRICTED ROUTES

Road	From	To
Waverly Dr	Ann St	Gertrude
Waverly St	Pinehurst	Dead End or Start
Wayne Ave	Collingwood	Rosedale Ave
Wayne Ave	Rosedale Ave	Colby
Wayside Rd	Humphrey	Dead End or Start
Wealthy St	Main	Jennison Ave & Kenwood St
Wealthy St	Jennison Ave	Pinehurst Blvd
Wealthy St	Pinehurst Blvd	Campbell
Weeping Pine Ln	S 4th St	[Undescribed Rating Segment Split]
Weeping Pine Ln	[Undescribed Rating Segment Split]	Mountain Pine Ln & Mountian Pine Trl
Weeping Pine Ln	Mountain Pine Ln & Mountian Pine Trl	Stone Pine St
Weller St	Rosedale	Colby
Wendalyn Way	4th	Dead End or Start
Wendel St	Midlake	Norris
Werner St	C	Migber
West Bay St	Presque Isle Dr	Dead End or Start
Western Woods Dr	N 5th St	Doolittle Ct
Western Woods Dr	Doolittle Ct	Buster Dr
Western Woods Dr	Buster Dr	Hawkins Ct
Western Woods Dr	Hawkins Ct	Dead End or Start
Westhaven Trl	Northfield Trl	Northfield Trl
Westlins Ave	Dead End or Start	Bunkerhill Dr
Westlins Ave	Bunkerhill Dr	Old Post Rd
Westlins Ave	Old Post Rd	Cadet
Westview St	Driftwood	Sky Ridge
Wheatlands Ave	25th St S	Grapeholly St
Wheatlands Ave	Grapeholly St	Lupine St
Wheatlands Ave	Lupine St	Moonflower St
Whippoorwill Dr	Attribute Change	Warbler Dr
Whippoorwill Dr	Warbler Dr	Whistler Dr
Whippoorwill Dr	Whistler Dr	Phoebe St
Whippoorwill Dr	Phoebe St	12th
Whistler Dr	Chickadee	Whippoorwill
Whitegate Ln	Michigan	Powderhorn Dr
Whitegate Ln	Powderhorn Dr	Lamplighter Ln
Whitegate Ln	Lamplighter Ln	Castleton
Whitehorse Ave	Starchief	Reynolds
Whitelawn Ave	42nd	Art Martin St
Whitelawn Ave	Art Martin St	Dead End or Start
Whitestone St	U	South Hill
Whitmore St	Rollridge	Pine Knoll
Wickford Dr	Main	J
Wild Cherry Ln	Killington	Old Log Trl
Wild Cherry Ln	Old Log Trl	Wyndham St
Wild Cherry Ln	Wyndham St	Torrington
Wild Coyote Trl	Wild Coyote Trl	Dead End or Start
Wild Coyote Trl	Chestnut Trl	Attribute Change
Wild Dr	Idlewild	Dead End or Start
Wild Flower Path	Hunters Xing	Dead End or Start
Wild Meadow St	Kristin Ave	Little Red Ave



Road Commission  
of Kalamazoo County

3801 E. Kilgore Road  
Kalamazoo, MI 49001  
(269) 381-3171  
Fax (269) 381-1760  
www.kalamazooountyroads.com

January 2015

WEIGHT RESTRICTED ROUTES

Road	From	To
Wild Meadow St	Little Red Ave	Natalie St
Wild Meadow St	Natalie St	
Wild Meadow St		Attribute Change
Wild Meadow St	Attribute Change	Wild Meadows St
Wild Meadows St	Ringling	Flower Field Ave
Wild Meadows St	Flower Field Ave	
Wild Meadows St		Duncan
Wild Prairie Ct	Interlochen St	Dead End or Start
Wildemere St	Mansfield	Dead End or Start
Willette Ave	Margaret	Leigh
Willis Ave	Lake	Carleton Ave
Willis Ave	Carleton Ave	Willow
Willow Beach Rd	Gull Lake	Attribute Change
Willow Bend Trl	Misty Creek	[Undescribed Rating Segment Split]
Willow Bend Trl	[Undescribed Rating Segment Split]	Cranberry Ct
Willow Bend Trl	Cranberry Ct	Fountain Square Dr
Willow Bend Trl	Fountain Square Dr	Dead End or Start
Willow Blvd	Field	Dupont Ave
Willow Blvd	Dupont Ave	Lamont Ave
Willow Blvd	Lamont Ave	Willis Ave
Willow Blvd	Willis Ave	Riverside
Willow Brook Rd	Sprucebrook	Winding Brook Dr
Willow Brook Rd	Winding Brook Dr	Merry Brook
Willow Point Ln	Cypress Creek	Hazlenut
Willow Way	Willow Bend	Dead End or Start
Wilmette St	Pinehurst	Dead End or Start
Wilson Dr	Carver	Dead End or Start
Windcrest Ct	Cross Country	Dead End or Start
Winding Brook Dr	Willow Brook	Dead End or Start
Winding Ln	Richplain	Winding
Winding Ln	Richplain	Winding
Winding Way	Winding	Rockwood Dr
Winding Way	Rockwood Dr	Dead End or Start
Winding Way	Winding	
Windingwood Dr	Scenic Way	12th
Windingwood Dr	Club View	Windingwood
Windrift Ave	Cutty Sark	Windingwood
Windrift Ave	Chesapeake Dr	Chesapeake Dr
Windrift Ave	Maple Leaf Ave	Maple Leaf Ave
Windrift Ave		Swainwood
Windscape Dr	Bay Ridge	Bentley Dr
Windscape Dr	Bentley Dr	Dead End or Start
Windsong Way	Gladeview	Glade
Wine Stone Ter	Barony Pt	Tawney Pt
Wine Stone Ter	Tawney Pt	[Undescribed Rating Segment Split]
Wine Stone Ter	[Undescribed Rating Segment Split]	[Undescribed Rating Segment Split]
Wine Stone Ter	[Undescribed Rating Segment Split]	Bainbridge Dr
Wingate Rd	Thunder Bluff	Twilingate Ln
Wingate Rd	Twilingate Ln	Old Log



Road Commission  
of Kalamazoo County

3801 E. Kilgore Road  
Kalamazoo, MI 49001  
(269) 381-3171  
Fax (269) 381-1760  
www.kalamazooountyroads.com

January 2015

WEIGHT RESTRICTED ROUTES

Road	From	To
Winter Wood Ln	Summerset	Dead End or Start
Winterburn St	Dead End or Start	Michigan
Wolf Dr	Van Kal	G
Wolverine Dr	Citadel	Tanda
Wolverine Dr	Wolverine	Summerfield St
Wolverine Dr	Summerfield St	Mount Olivet
Wolverine Dr	Wolverine Ave	Mountain Ridge St
Wood Hollow Ave	Buckham Wood Dr	Dead End or Start
Woodbrook St	Prairie Ronde	Angus Ave
Woodbrook St	Angus Ave	11th
Wooden St	Q R	Jamieson St
Wooden St	Jamieson St	Norscott St
Wooden St	Norscott St	Q R
Woodfield Ave	Gaywood	Dead End or Start
Woodlane Dr	Manorwood	Horizon Heights
Woodlark Dr	Blake	Shadowlane Ave
Woodlark Dr	Shadowlane Ave	Dead End or Start
Woodlea Dr	26th	Ormada Dr
Woodlea Dr	Ormada Dr	Delwood St
Woodlea Dr	Delwood St	Glendalock St
Woodlea Dr	Glendalock St	Foxdale St
Woodlea Dr	Foxdale St	Reynolds St
Woodlea Dr	Reynolds St	Buckskin
Woodlure Dr	Douglas	Lonsdale Rd
Woodlure Dr	Lonsdale Rd	Lanfair
Woodmere Ln	Plainfield	Crestwood
Woodrow Dr	Texel	Asbury
Woodrow Dr	Main	Ann St
Woodrow Dr	Ann St	Gertrude
Woodrush Ave	Cypress Bay Dr	Tiger Lily Dr
Woods Dr	Treasure Island	Woods
Woods Dr	Woods	Attribute Change
Woodview Grv	Hunters Xing	Dead End or Start
Woodward Ave	City/Twp Line	Amsterdam St
Woodward Ave	Amsterdam St	Dead End or Start
Woodward Ave	Mosel	Attribute Change
Wren St	Rollridge	Sparrow
Wright St	Moline	Conrad St
Wright St	Conrad St	Metzger St
Wright St	Metzger St	Henry St
Wright St	Henry St	Gateway
Wyndham St	9th	Walker Trl
Wyndham St	Walker Trl	Wild Cherry
Wyndwood Pt	Barony	Dead End or Start
X Ave	4th	6th
Y Ave E	34th	City/Twp Line
Y Ave E	City/Twp Line	37th
Y Z Ave	2nd	Dead End or Start
Yale Ave	Foxwood	Attribute Change
Yellow Pine Ln	Hickory Nut	Arrow Wood Ln



Road Commission  
of Kalamazoo County

3801 E. Kilgore Road  
Kalamazoo, MI 49001  
(269) 381-3171  
Fax (269) 381-1760  
www.kalamazooountyroads.com

January 2015

WEIGHT RESTRICTED ROUTES

Road	From	To
Yellow Pine Ln	Arrow Wood Ln	Barkwood Ln
Yellow Pine Ln	Barkwood Ln	Patland
Yew St	Yew	Tamarack
Yorkshire Dr	37th	
Yorkshire Dr	Yorkshire	Yorkshire
Yorkshire Dr	Yorkshire	Yorkshire
Yucca Ave	Cumberland	Chaparral