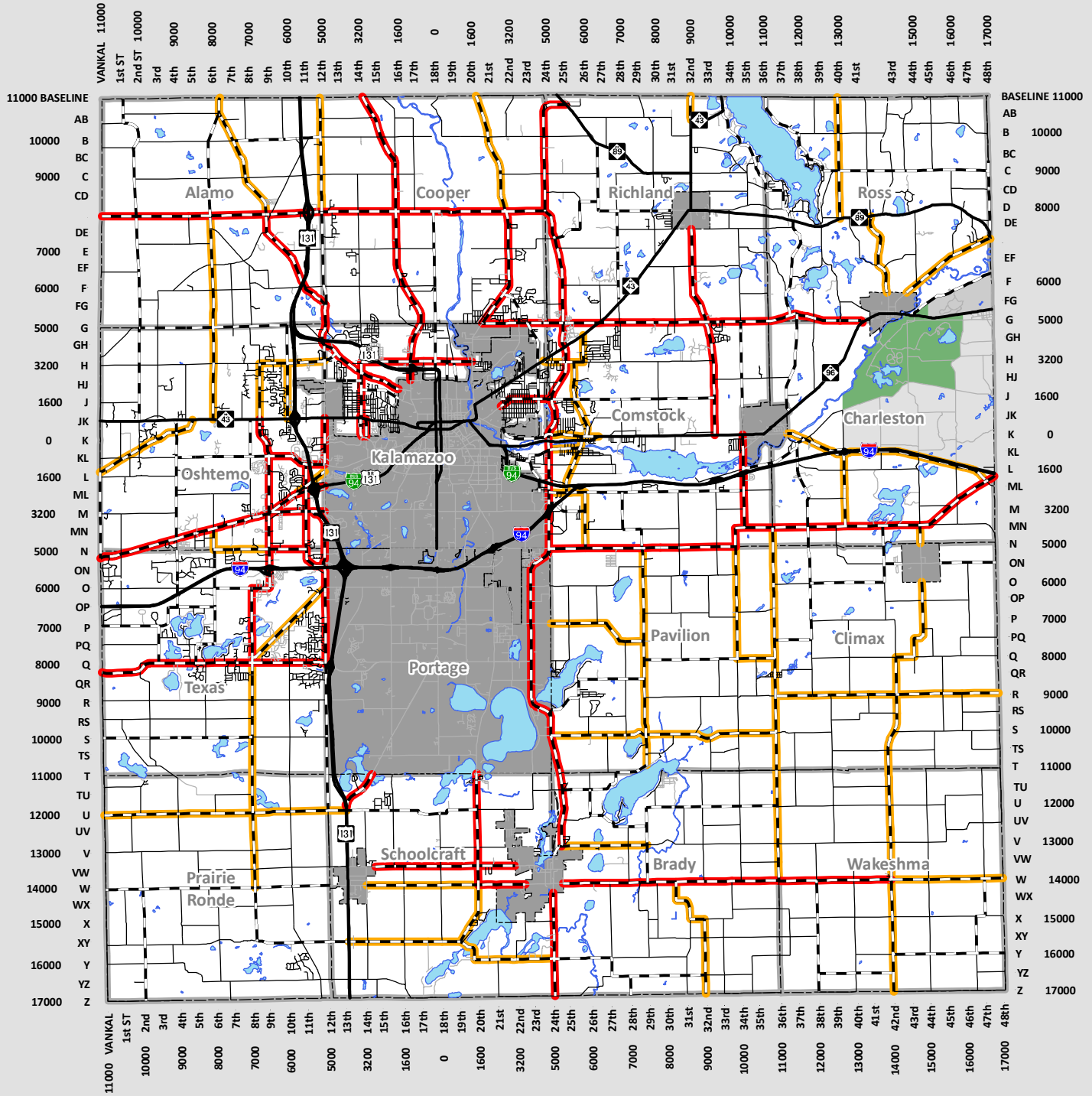
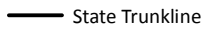


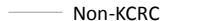


2015 - 2016 Snow Routes



12/22/2014 11:11:05 AM | S:\Engineering\Maps and GIS\Maps\Snow Routes\2014-15_Snow.mxd

Road Classifications

-  State Trunkline
-  KCRC - Primary
-  KCRC - Local
-  Non-KCRC

Snow Route Priority

-  Level 1
-  Level 2

The Snow Route System

The KCRC has designated a special network of roads within the county as a snow route system. Snow route roads receive our first attention. When winter weather affects road conditions, our goal is to provide the maximum level of service to the greatest number of people as quickly as possible. This network includes more than 260 miles.

Everyday service is provided to priorities A, B and C during snow events. Every other day service is our goal for plat streets, dead-end and cul-de-sag roads. (If a storm is long lasting or a second storm starts before clean-up on priorities D and E have been completed, crews will return to priorities A, B and C.)

Snow Removal Priorities:

- (A) Snow route roads (Levels 1 & 2)
- (B) Balance of primary roads
- (C) Local roads
- (D) Subdivision/plat streets
- (E) Dead-end and cul-de-sac roads



For more information on this, as well as on other topics, please feel free to contact our office or visit our website.



Road Commission of Kalamazoo County

3801 East Kilgore Road
Kalamazoo, MI 49001
Ph: (269) 381-3171
Fx: (269) 381-1760
www.kalamazooocountyroads.com