










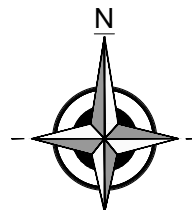
LEGEND

-  SECTION LINE
-  TOWNSHIP LINE
-  CORPORATE LIMITS
-  EDGE OF WATER
-  RAILROAD
-  STATE TRUNKLINE
-  COUNTY PRIMARY
-  COUNTY LOCAL

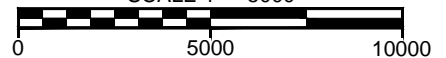
KALAMAZOO COUNTY
CLIMAX TOWNSHIP



T3S:R9W



SCALE 1" = 5000'



PRIMARY ROAD SYSTEM IS 26.35 MILES
LOCAL ROAD SYSTEM IS 45.43 MILES