










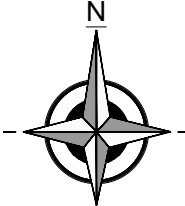
**LEGEND**

-  SECTION LINE
-  TOWNSHIP LINE
-  CORPORATE LIMITS
-  EDGE OF WATER
-  RAILROAD
-  STATE TRUNKLINE
-  COUNTY PRIMARY
-  COUNTY LOCAL

KALAMAZOO COUNTY  
COMSTOCK TOWNSHIP



T2S:R10W



SCALE 1" = 5000'



PRIMARY ROAD SYSTEM IS 43.99 MILES  
LOCAL ROAD SYSTEM IS 25.65 MILES