

4 3

3 2

AB AVENUE

2278 - E
STONE WOODS DR.

6TH STREET









RAVINE ROAD

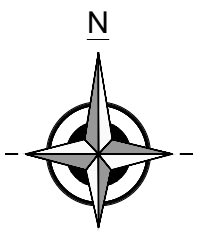
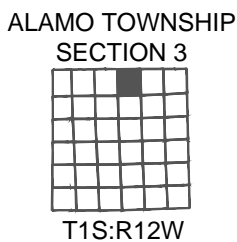
8TH STREET

4 3

3 2

LEGEND

-  SECTION LINE
-  CORPORATE LIMITS
-  EDGE OF WATER
-  RAILROAD
-  STATE TRUNKLINE
-  COUNTY PRIMARY
-  COUNTY LOCAL
MILEAGE REPRESENTED ON
TOWNSHIP OVERVIEW SHEET
-  COUNTY LOCAL
MILEAGE REPRESENTED ON
THIS SHEET



LOCAL ROAD SYSTEM TOTAL
FEET 2,278 EQUALS 0.43 MILES