










LEGEND

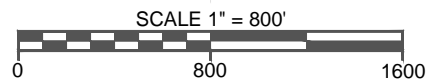
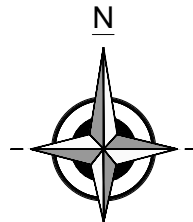
-  SECTION LINE
-  CORPORATE LIMITS
-  EDGE OF WATER
-  RAILROAD
-  STATE TRUNKLINE
-  COUNTY PRIMARY
-  COUNTY LOCAL
MILEAGE REPRESENTED ON
TOWNSHIP OVERVIEW SHEET
-  COUNTY LOCAL
MILEAGE REPRESENTED ON
THIS SHEET

CHARLESTON TOWNSHIP

SECTION 20



T2S:R9W



LOCAL ROAD SYSTEM TOTAL
FEET 830 EQUALS 0.16 MILES