










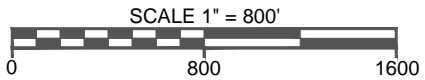
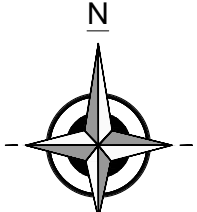
**LEGEND**

-  SECTION LINE
-  CORPORATE LIMITS
-  EDGE OF WATER
-  RAILROAD
-  STATE TRUNKLINE
-  COUNTY PRIMARY
-  COUNTY LOCAL  
MILEAGE REPRESENTED ON  
TOWNSHIP OVERVIEW SHEET
-  COUNTY LOCAL  
MILEAGE REPRESENTED ON  
THIS SHEET

CLIMAX TOWNSHIP  
SECTION 19



T3S:R9W



**LOCAL ROAD SYSTEM TOTAL**  
FEET 5,105 EQUALS 0.97 MILES