










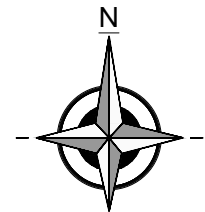
LEGEND

-  SECTION LINE
-  TOWNSHIP LINE
-  CORPORATE LIMITS
-  EDGE OF WATER
-  RAILROAD
-  STATE TRUNKLINE
-  COUNTY PRIMARY
-  COUNTY LOCAL

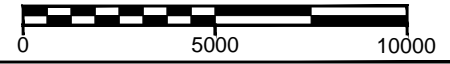
KALAMAZOO COUNTY
COMSTOCK TOWNSHIP



T2S:R10W



SCALE 1" = 5000'



PRIMARY ROAD SYSTEM IS 43.99 MILES
LOCAL ROAD SYSTEM IS 25.75 MILES

S:\Engineering\Certification Maps\CountyWide\Townships.dwg, 4/13/2017 3:12:01 PM, djung