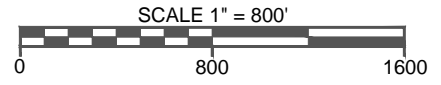
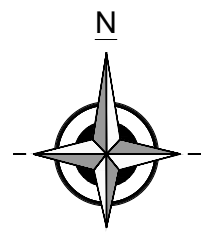
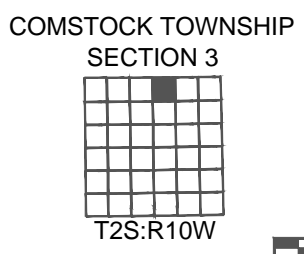


LEGEND

| | |
|--|--|
| | SECTION LINE |
| | CORPORATE LIMITS |
| | EDGE OF WATER |
| | RAILROAD |
| | STATE TRUNKLINE |
| | COUNTY PRIMARY |
| | COUNTY LOCAL |
| | MILEAGE REPRESENTED ON TOWNSHIP OVERVIEW SHEET |
| | COUNTY LOCAL |
| | MILEAGE REPRESENTED ON THIS SHEET |



LOCAL ROAD SYSTEM TOTAL
 FEET 5,641 EQUALS 1.07 MILES