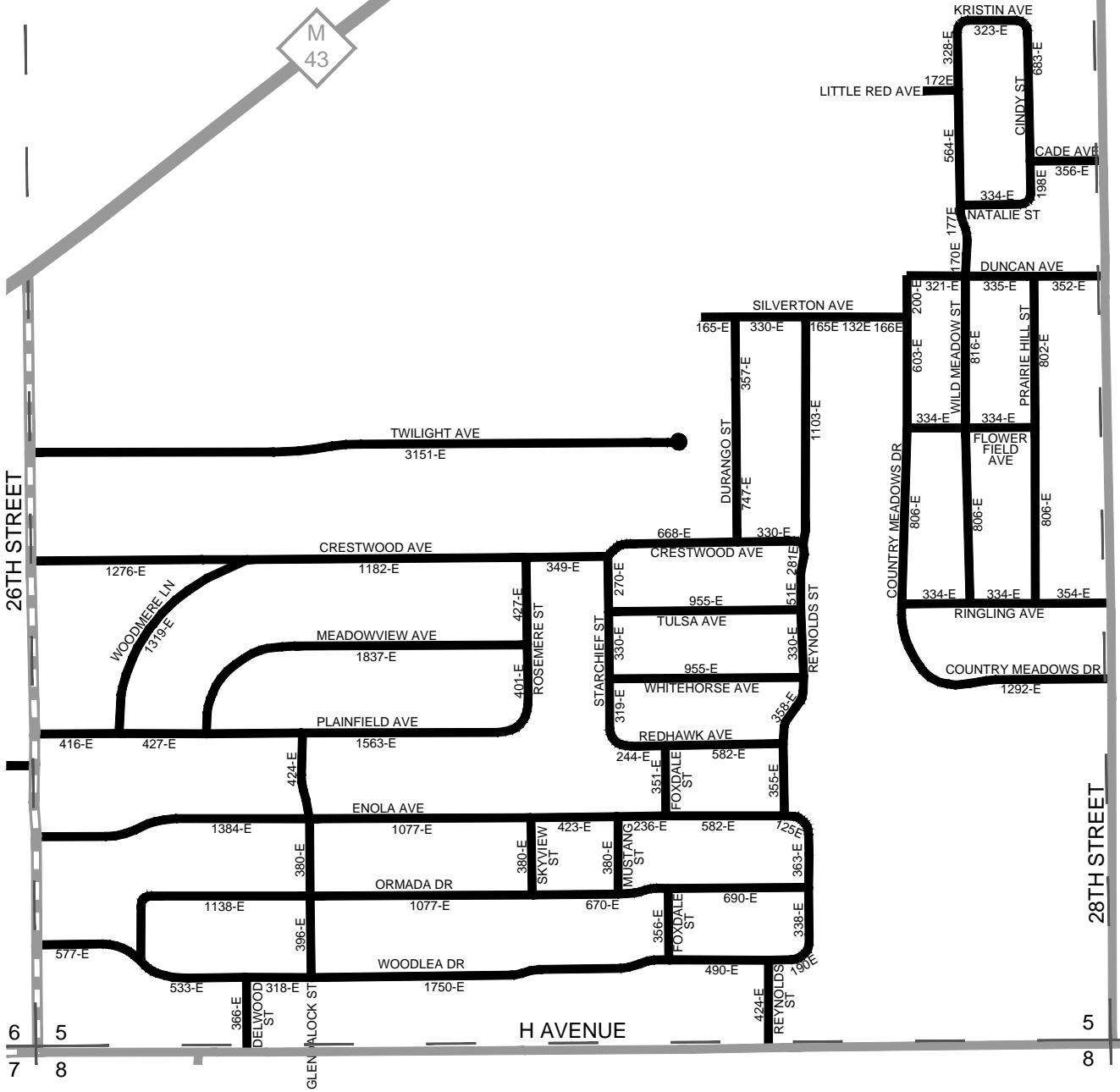


RICHLAND TOWNSHIP
G AVENUE

6 5 5 4




LEGEND

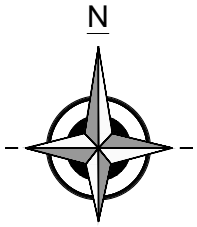
- SECTION LINE
- CORPORATE LIMITS
- EDGE OF WATER
- RAILROAD
- STATE TRUNKLINE
- COUNTY PRIMARY
- COUNTY LOCAL
- COUNTY LOCAL
MILEAGE REPRESENTED ON
TOWNSHIP OVERVIEW SHEET
- COUNTY LOCAL
MILEAGE REPRESENTED ON
THIS SHEET

COMSTOCK TOWNSHIP

SECTION 5



T2S:R10W



LOCAL ROAD SYSTEM TOTAL
FEET 49,103 EQUALS 9.30 MILES