

RICHLAND TOWNSHIP

G AVENUE

6

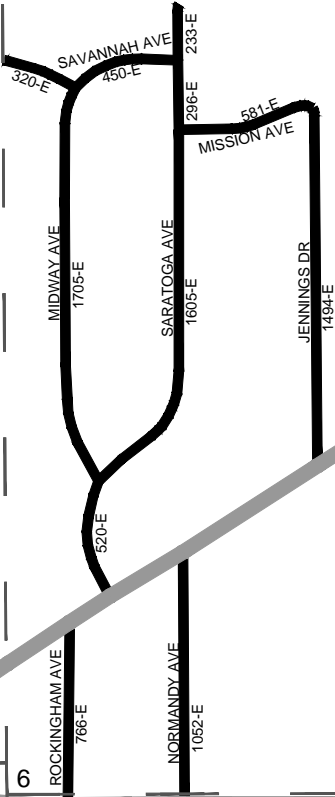
6

5

STEAR'S LAKE

SPRINKLE ROAD

KALAMAZOO TOWNSHIP



DOYLE DR  
439-E

M  
43

26TH STREET

JACILLE AVE  
545-E

ORANOCO ST  
1452-E

H AVENUE

6

6

5

7

7


8

LEGEND

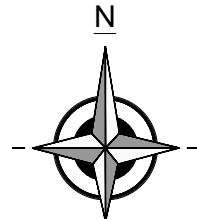
- SECTION LINE
- CORPORATE LIMITS
- EDGE OF WATER
- RAILROAD
- STATE TRUNKLINE
- COUNTY PRIMARY
- COUNTY LOCAL  
MILEAGE REPRESENTED ON TOWNSHIP OVERVIEW SHEET
- COUNTY LOCAL  
MILEAGE REPRESENTED ON THIS SHEET

COMSTOCK TOWNSHIP

SECTION 6



T2S:R10W



SCALE 1" = 800'



LOCAL ROAD SYSTEM TOTAL  
FEET 11,515 EQUALS 2.18 MILES