










LEGEND

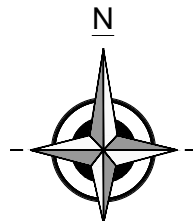
-  SECTION LINE
-  CORPORATE LIMITS
-  EDGE OF WATER
-  RAILROAD
-  STATE TRUNKLINE
-  COUNTY PRIMARY
-  COUNTY LOCAL
MILEAGE REPRESENTED ON TOWNSHIP OVERVIEW SHEET
-  COUNTY LOCAL
MILEAGE REPRESENTED ON THIS SHEET

COMSTOCK TOWNSHIP

SECTION 7



T2S:R10W



SCALE 1" = 800'



LOCAL ROAD SYSTEM TOTAL
FEET 17,613 EQUALS 3.34 MILES