


LEGEND

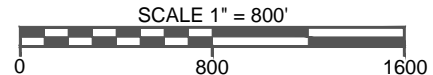
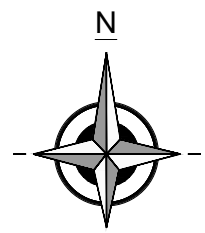
- SECTION LINE
- CORPORATE LIMITS
- EDGE OF WATER
- RAILROAD
- STATE TRUNKLINE
- COUNTY PRIMARY
- COUNTY LOCAL
MILEAGE REPRESENTED ON TOWNSHIP OVERVIEW SHEET
- COUNTY LOCAL
MILEAGE REPRESENTED ON THIS SHEET

COMSTOCK TOWNSHIP

SECTION 15



T2S:R10W



LOCAL ROAD SYSTEM TOTAL
FEET 6,532 EQUALS 1.24 MILES