










**LEGEND**

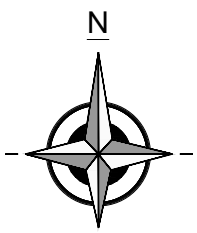
-  SECTION LINE
-  CORPORATE LIMITS
-  EDGE OF WATER
-  RAILROAD
-  STATE TRUNKLINE
-  COUNTY PRIMARY
-  COUNTY LOCAL  
MILEAGE REPRESENTED ON TOWNSHIP OVERVIEW SHEET
-  COUNTY LOCAL  
MILEAGE REPRESENTED ON THIS SHEET

COMSTOCK TOWNSHIP

SECTION 20



T2S:R10W



SCALE 1" = 800'



**LOCAL ROAD SYSTEM TOTAL**  
 FEET 23,030 EQUALS 4.36 MILES