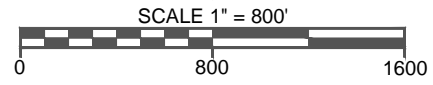
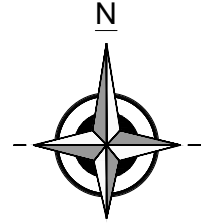
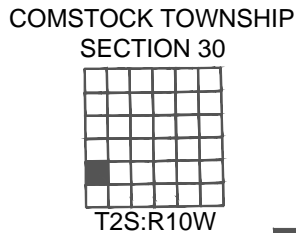


LEGEND

| | |
|--|-------------------------------------------------------------------|
| | SECTION LINE |
| | CORPORATE LIMITS |
| | EDGE OF WATER |
| | RAILROAD |
| | STATE TRUNKLINE |
| | COUNTY PRIMARY |
| | COUNTY LOCAL MILEAGE REPRESENTED ON TOWNSHIP OVERVIEW SHEET |
| | COUNTY LOCAL MILEAGE REPRESENTED ON THIS SHEET |



LOCAL ROAD SYSTEM TOTAL
 FEET 6,410 EQUALS 1.21 MILES