










**LEGEND**

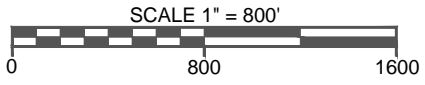
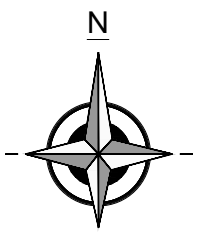
-  SECTION LINE
-  CORPORATE LIMITS
-  EDGE OF WATER
-  RAILROAD
-  STATE TRUNKLINE
-  COUNTY PRIMARY
-  COUNTY LOCAL  
MILEAGE REPRESENTED ON  
TOWNSHIP OVERVIEW SHEET
-  COUNTY LOCAL  
MILEAGE REPRESENTED ON  
THIS SHEET

COOPER TOWNSHIP

SECTION 19



T1S:R11W



LOCAL ROAD SYSTEM TOTAL  
FEET 10,525 EQUALS 1.99 MILES