










LEGEND

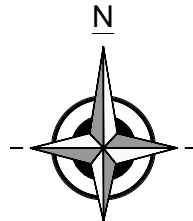
-  SECTION LINE
-  CORPORATE LIMITS
-  EDGE OF WATER
-  RAILROAD
-  STATE TRUNKLINE
-  COUNTY PRIMARY
-  COUNTY LOCAL
MILEAGE REPRESENTED ON
TOWNSHIP OVERVIEW SHEET
-  COUNTY LOCAL
MILEAGE REPRESENTED ON
THIS SHEET

COOPER TOWNSHIP

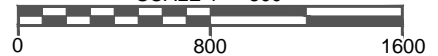
SECTION 30



T1S:R11W



SCALE 1" = 800'



LOCAL ROAD SYSTEM TOTAL
FEET 9,723 EQUALS 1.84 MILES