










**LEGEND**

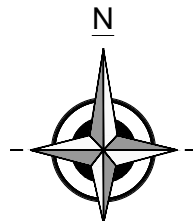
-  SECTION LINE
-  CORPORATE LIMITS
-  EDGE OF WATER
-  RAILROAD
-  STATE TRUNKLINE
-  COUNTY PRIMARY
-  COUNTY LOCAL  
MILEAGE REPRESENTED ON  
TOWNSHIP OVERVIEW SHEET
-  COUNTY LOCAL  
MILEAGE REPRESENTED ON  
THIS SHEET

COOPER TOWNSHIP

SECTION 32



T1S:R11W



SCALE 1" = 800'



LOCAL ROAD SYSTEM TOTAL  
FEET 5,004 EQUALS 0.95 MILES