

28 27
33 34

27 26
34 35

WESTNEDGE AVENUE

20TH STREET

NORFOLK SOUTHER RAILROAD

KALAMAZOO RIVER

MOFFETT AVENUE
694-E
HENSHAW ST
383-E

REMUS ST
571-E 693-E
EVERHARD AVE
1372-E
BEVERLY AVE
1363-E









33 34

34 35

G AVENUE


CITY OF PARCHMENT

LEGEND

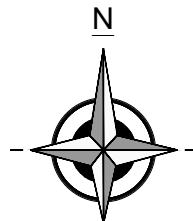
-  SECTION LINE
-  CORPORATE LIMITS
-  EDGE OF WATER
-  RAILROAD
-  STATE TRUNKLINE
-  COUNTY PRIMARY
-  COUNTY LOCAL
MILEAGE REPRESENTED ON
TOWNSHIP OVERVIEW SHEET
-  COUNTY LOCAL
MILEAGE REPRESENTED ON
THIS SHEET

COOPER TOWNSHIP

SECTION 34



T1S:R11W



SCALE 1" = 800'



LOCAL ROAD SYSTEM TOTAL
 FEET 5,076 EQUALS 0.96 MILES