










CITY OF PARCHMENT

LEGEND

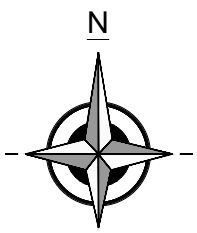
-  SECTION LINE
-  CORPORATE LIMITS
-  EDGE OF WATER
-  RAILROAD
-  STATE TRUNKLINE
-  COUNTY PRIMARY
-  COUNTY LOCAL
MILEAGE REPRESENTED ON TOWNSHIP OVERVIEW SHEET
-  COUNTY LOCAL
MILEAGE REPRESENTED ON THIS SHEET

COOPER TOWNSHIP

SECTION 35



T1S:R11W



SCALE 1" = 800'



LOCAL ROAD SYSTEM TOTAL
FEET 32,289 EQUALS 6.12 MILES