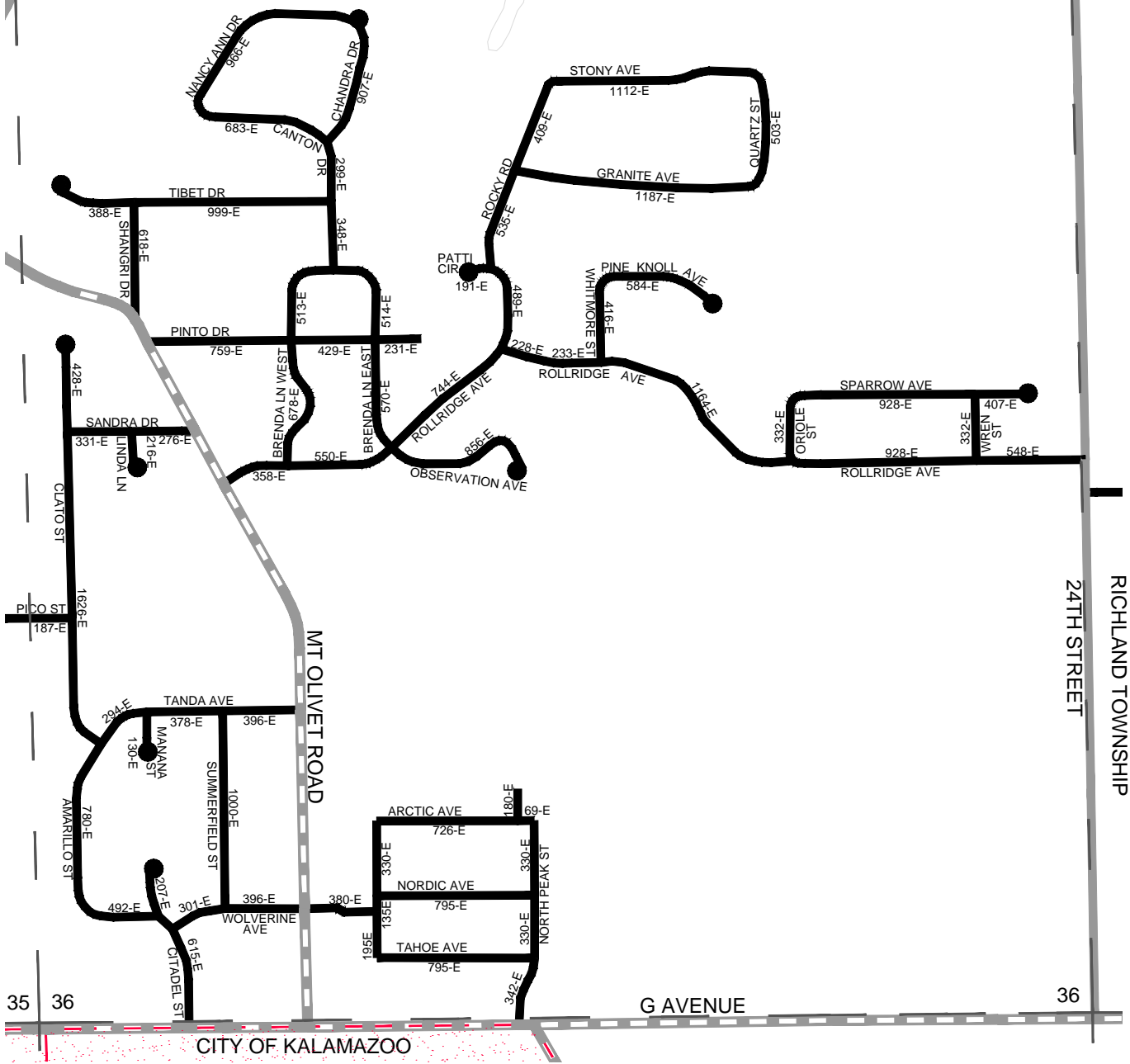










26 25
36

25
36




LEGEND

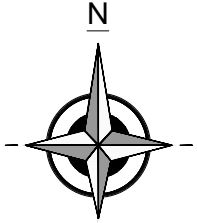
-  SECTION LINE
 -  CORPORATE LIMITS
 -  EDGE OF WATER
 -  RAILROAD
 -  STATE TRUNKLINE
 -  COUNTY PRIMARY
 -  COUNTY LOCAL
 -  COUNTY LOCAL
- MILEAGE REPRESENTED ON TOWNSHIP OVERVIEW SHEET
- MILEAGE REPRESENTED ON THIS SHEET

COOPER TOWNSHIP

SECTION 36



T1S:R11W



SCALE 1" = 800'



LOCAL ROAD SYSTEM TOTAL
FEET 34,596 EQUALS 6.55 MILES