









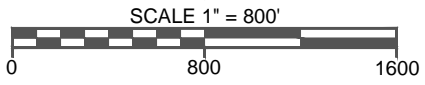
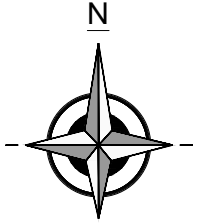
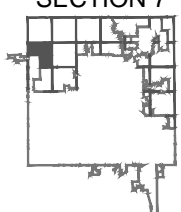


**LEGEND**

-  SECTION LINE
-  CORPORATE LIMITS
-  EDGE OF WATER
-  RAILROAD
-  STATE TRUNKLINE
-  COUNTY PRIMARY
-  COUNTY LOCAL
-  MILEAGE REPRESENTED ON TOWNSHIP OVERVIEW SHEET
-  COUNTY LOCAL
-  MILEAGE REPRESENTED ON THIS SHEET

**KALAMAZOO TOWNSHIP SECTION 7**



**LOCAL ROAD SYSTEM TOTAL**  
**FEET 35,315 EQUALS 6.69 MILES**