







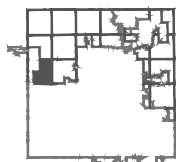


LEGEND

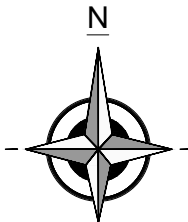
-  SECTION LINE
-  CORPORATE LIMITS
-  EDGE OF WATER
-  RAILROAD
-  STATE TRUNKLINE
-  COUNTY PRIMARY
-  COUNTY LOCAL
MILEAGE REPRESENTED ON
TOWNSHIP OVERVIEW SHEET
-  COUNTY LOCAL
MILEAGE REPRESENTED ON
THIS SHEET

KALAMAZOO TOWNSHIP

SECTION 18



T2S:R11W



SCALE 1" = 800'



LOCAL ROAD SYSTEM TOTAL
FEET 24,254 EQUALS 4.59 MILES