







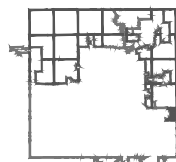


LEGEND

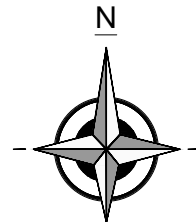
-  SECTION LINE
-  CORPORATE LIMITS
-  EDGE OF WATER
-  RAILROAD
-  STATE TRUNKLINE
-  COUNTY PRIMARY
-  COUNTY LOCAL
MILEAGE REPRESENTED ON
TOWNSHIP OVERVIEW SHEET
-  COUNTY LOCAL
MILEAGE REPRESENTED ON
THIS SHEET

KALAMAZOO TOWNSHIP

SECTION 25



T2S:R11W



LOCAL ROAD SYSTEM TOTAL
 FEET 4,697 EQUALS 0.89 MILES