







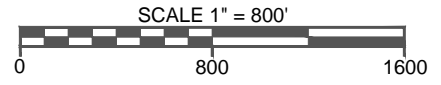
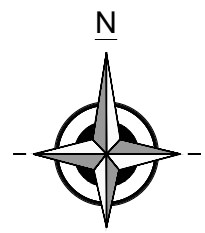
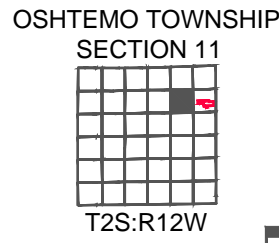


LEGEND

-  SECTION LINE
-  CORPORATE LIMITS
-  EDGE OF WATER
-  RAILROAD
-  STATE TRUNKLINE
-  COUNTY PRIMARY
-  COUNTY LOCAL
MILEAGE REPRESENTED ON TOWNSHIP OVERVIEW SHEET
-  COUNTY LOCAL
MILEAGE REPRESENTED ON THIS SHEET



LOCAL ROAD SYSTEM TOTAL
FEET 37,215 EQUALS 7.05 MILES