

US  
131

H AVENUE









CITY OF KALAMAZOO

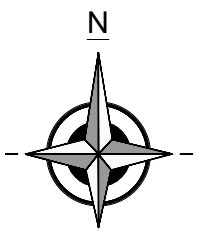
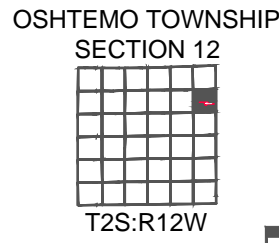
BEECH AVE  
2015-E

MAPLE HILL DR  
386-E

KALAMAZOO TOWNSHIP

**LEGEND**

-  SECTION LINE
-  CORPORATE LIMITS
-  EDGE OF WATER
-  RAILROAD
-  STATE TRUNKLINE
-  COUNTY PRIMARY
-  COUNTY LOCAL  
MILEAGE REPRESENTED ON  
TOWNSHIP OVERVIEW SHEET
-  COUNTY LOCAL  
MILEAGE REPRESENTED ON  
THIS SHEET



LOCAL ROAD SYSTEM TOTAL  
FEET 2,411 EQUALS 0.46 MILES