

17 16
20 21

16 15
21 22

BONNIE CASTLE
LAKE

4TH STREET









KL AVENUE

PINE ACRES DR
2682-E

20 21
29 28

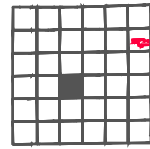
21 22
28 27

LEGEND

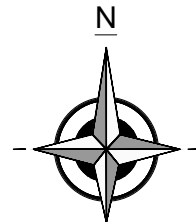
-  SECTION LINE
-  CORPORATE LIMITS
-  EDGE OF WATER
-  RAILROAD
-  STATE TRUNKLINE
-  COUNTY PRIMARY
-  COUNTY LOCAL
MILEAGE REPRESENTED ON
TOWNSHIP OVERVIEW SHEET
-  COUNTY LOCAL
MILEAGE REPRESENTED ON
THIS SHEET

OSHTEMO TOWNSHIP

SECTION 21



T2S:R12W



SCALE 1" = 800'



LOCAL ROAD SYSTEM TOTAL
FEET 2,682 EQUALS 0.51 MILES