







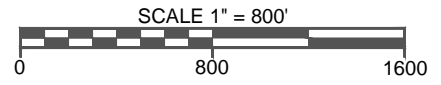
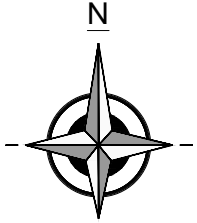
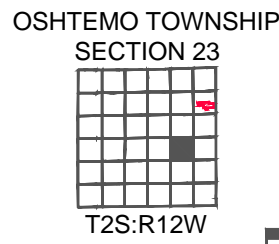


LEGEND

-  SECTION LINE
-  CORPORATE LIMITS
-  EDGE OF WATER
-  RAILROAD
-  STATE TRUNKLINE
-  COUNTY PRIMARY
-  COUNTY LOCAL
MILEAGE REPRESENTED ON
TOWNSHIP OVERVIEW SHEET
-  COUNTY LOCAL
MILEAGE REPRESENTED ON
THIS SHEET



LOCAL ROAD SYSTEM TOTAL
FEET 6,170 EQUALS 1.17 MILES