







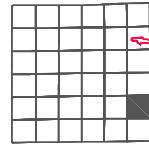


CITY OF KALAMAZOO

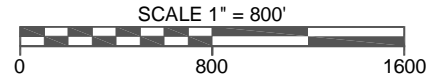
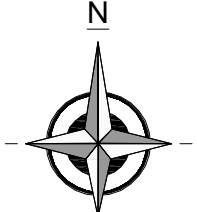
LEGEND

-  SECTION LINE
-  CORPORATE LIMITS
-  EDGE OF WATER
-  RAILROAD
-  STATE TRUNKLINE
-  COUNTY PRIMARY
-  COUNTY LOCAL
MILEAGE REPRESENTED ON TOWNSHIP OVERVIEW SHEET
-  COUNTY LOCAL
MILEAGE REPRESENTED ON THIS SHEET

OSHTEMO TOWNSHIP
SECTION 25



T2S:R12W



LOCAL ROAD SYSTEM TOTAL
FEET 19,612 EQUALS 3.71 MILES