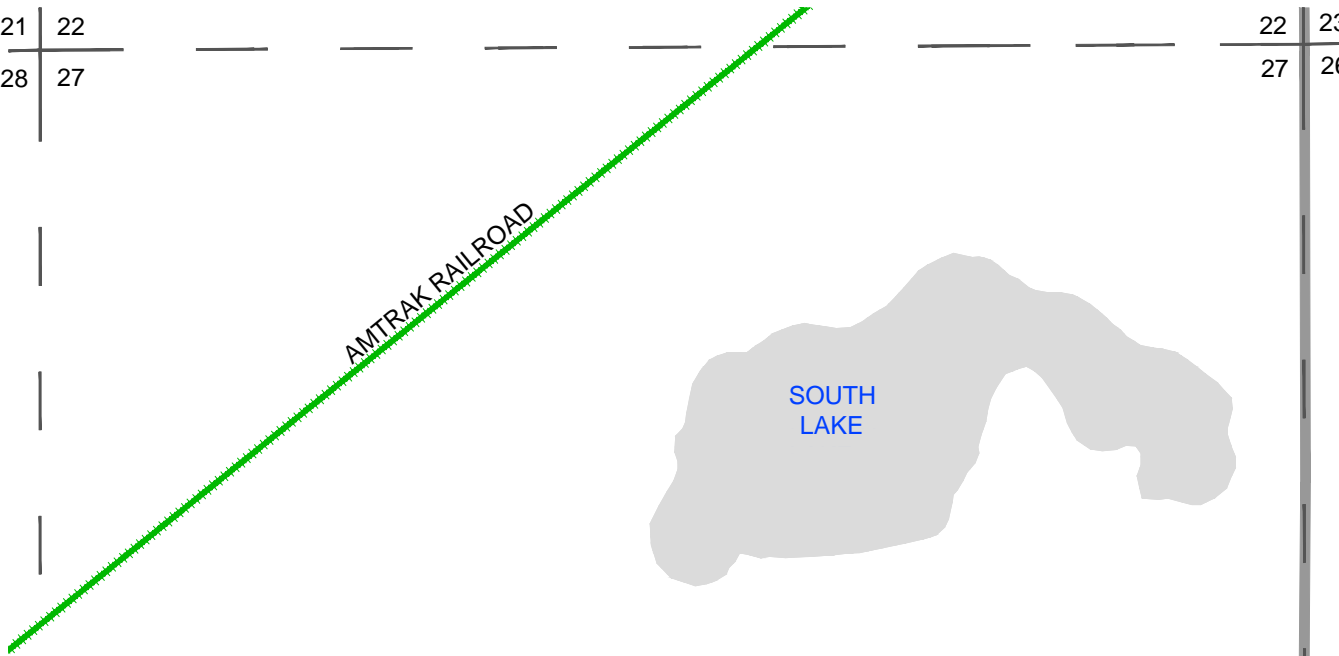


21 | 22
28 | 27

22 | 23
27 | 26



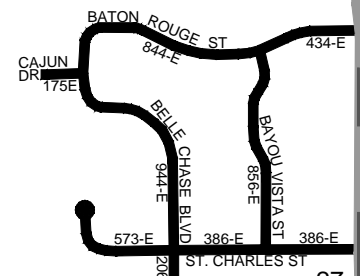
ML AVENUE

6TH STREET









8TH STREET

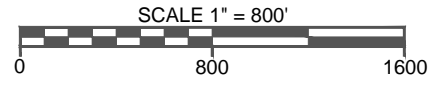
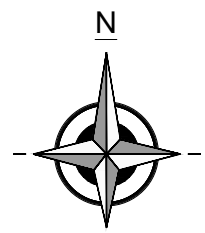
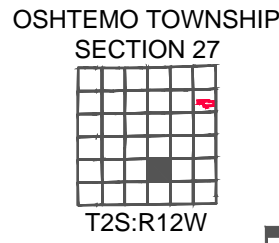
28 | 27
33 | 34

27 | 26
34 | 35



LEGEND

-  SECTION LINE
-  CORPORATE LIMITS
-  EDGE OF WATER
-  RAILROAD
-  STATE TRUNKLINE
-  COUNTY PRIMARY
-  COUNTY LOCAL
MILEAGE REPRESENTED ON TOWNSHIP OVERVIEW SHEET
-  COUNTY LOCAL
MILEAGE REPRESENTED ON THIS SHEET



LOCAL ROAD SYSTEM TOTAL
 FEET 4,804 EQUALS 0.91 MILES