

BARRY COUNTY

6

6 5

AB AVENUE

ELMGROVE AVE
582-E

620-E
CRABAPPLE LN

1004-E
HIDDEN OAK AVE

M
89

COOPER TOWNSHIP

24TH STREET

6









B AVENUE

6 5

7


7 8

LEGEND

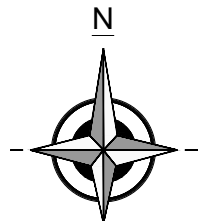
-  SECTION LINE
-  CORPORATE LIMITS
-  EDGE OF WATER
-  RAILROAD
-  STATE TRUNKLINE
-  COUNTY PRIMARY
-  COUNTY LOCAL
MILEAGE REPRESENTED ON
TOWNSHIP OVERVIEW SHEET
-  COUNTY LOCAL
MILEAGE REPRESENTED ON
THIS SHEET

RICHLAND TOWNSHIP

SECTION 6



T1S:R10W



SCALE 1" = 800'



LOCAL ROAD SYSTEM TOTAL
FEET 1,986 EQUALS 0.38 MILES