

14 13
23 24

13
24

23 24
26 25

24
25

M
89

46TH STREET

DE AVENUE

CALHOUN COUNTY

STONEY CREEK

SEVENMILE CREEK

PINE BROOK DR
907-E

158-C

MARSH RIDGE TRL
1850-E

PIN OAK CIR
1549-E

370-E

678-E

212-E

1851-E

749-E

STONEY CREEK DR
1031-E


280-E

434-E

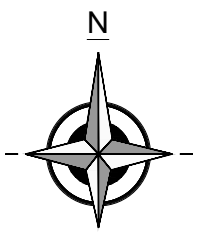
STONEY CREEK CT

AUGUSTA DR

ROSS TOWNSHIP
SECTION 24











T1S:R9W



SCALE 1" = 800'



LEGEND

-  SECTION LINE
-  CORPORATE LIMITS
-  EDGE OF WATER
-  RAILROAD
-  STATE TRUNKLINE
-  COUNTY PRIMARY
-  COUNTY LOCAL
MILEAGE REPRESENTED ON
TOWNSHIP OVERVIEW SHEET
-  COUNTY LOCAL
MILEAGE REPRESENTED ON
THIS SHEET

LOCAL ROAD SYSTEM TOTAL
FEET 9,649 EQUALS 1.83 MILES