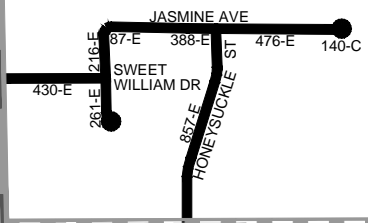


7 8 8 9
18 17 17 16

14TH STREET

OAKLAND DRIVE



VW AVENUE


VILLAGE OF SCHOOLCRAFT

18 17 17 16 19 20 20 21
W AVENUE

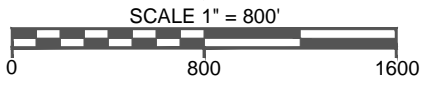
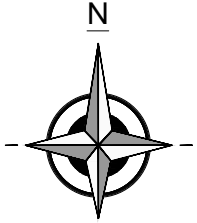
LEGEND

- SECTION LINE
- CORPORATE LIMITS
- EDGE OF WATER
- RAILROAD
- STATE TRUNKLINE
- COUNTY PRIMARY
- COUNTY LOCAL
MILEAGE REPRESENTED ON
TOWNSHIP OVERVIEW SHEET
- COUNTY LOCAL
MILEAGE REPRESENTED ON
THIS SHEET

SCHOOLCRAFT TOWNSHIP
SECTION 17



T4S:R11W



LOCAL ROAD SYSTEM TOTAL
FEET 2,855 EQUALS 0.54 MILES