

OSHTEMO TOWNSHIP  
TEXAS TOWNSHIP

33 34  
4 3

4TH STREET

6TH STREET


O AVENUE

O AVENUE

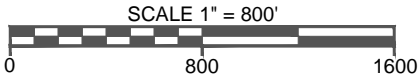
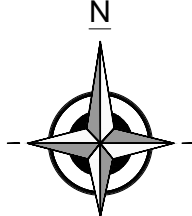
**LEGEND**

	SECTION LINE
	CORPORATE LIMITS
	EDGE OF WATER
	RAILROAD
	STATE TRUNKLINE
	COUNTY PRIMARY
	COUNTY LOCAL
	MILEAGE REPRESENTED ON TOWNSHIP OVERVIEW SHEET
	COUNTY LOCAL
	MILEAGE REPRESENTED ON THIS SHEET

TEXAS TOWNSHIP  
SECTION 4



T33S:R12W



**LOCAL ROAD SYSTEM TOTAL**  
FEET 22,114 EQUALS 4.19 MILES