










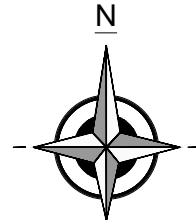
LEGEND

-  SECTION LINE
 -  CORPORATE LIMITS
 -  EDGE OF WATER
 -  RAILROAD
 -  STATE TRUNKLINE
 -  COUNTY PRIMARY
 -  COUNTY LOCAL
 -  COUNTY LOCAL
- MILEAGE REPRESENTED ON TOWNSHIP OVERVIEW SHEET
- MILEAGE REPRESENTED ON THIS SHEET

TEXAS TOWNSHIP
SECTION 6



T3S:R12W



LOCAL ROAD SYSTEM TOTAL
FEET 14,971 EQUALS 2.84 MILES