


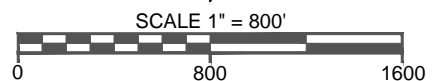
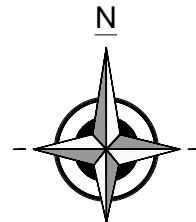
LEGEND

- SECTION LINE
- CORPORATE LIMITS
- EDGE OF WATER
- RAILROAD
- STATE TRUNKLINE
- COUNTY PRIMARY
- COUNTY LOCAL
MILEAGE REPRESENTED ON TOWNSHIP OVERVIEW SHEET
- COUNTY LOCAL
MILEAGE REPRESENTED ON THIS SHEET

TEXAS TOWNSHIP
SECTION 7



T3S:R12W



LOCAL ROAD SYSTEM TOTAL
FEET 7,134 EQUALS 1.35 MILES