










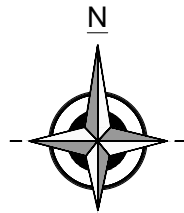
**LEGEND**

-  SECTION LINE
-  CORPORATE LIMITS
-  EDGE OF WATER
-  RAILROAD
-  STATE TRUNKLINE
-  COUNTY PRIMARY
-  COUNTY LOCAL  
MILEAGE REPRESENTED ON  
TOWNSHIP OVERVIEW SHEET
-  COUNTY LOCAL  
MILEAGE REPRESENTED ON  
THIS SHEET

TEXAS TOWNSHIP  
SECTION 17



T3S:R12W



SCALE 1" = 800'



LOCAL ROAD SYSTEM TOTAL  
FEET 5,730 EQUALS 1.09 MILES