


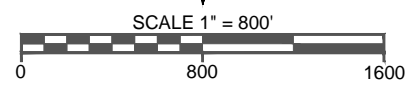
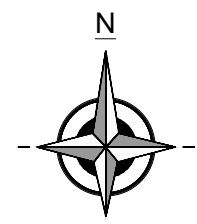
LEGEND

- SECTION LINE
- CORPORATE LIMITS
- EDGE OF WATER
- RAILROAD
- STATE TRUNKLINE
- COUNTY PRIMARY
- COUNTY LOCAL
- COUNTY LOCAL
MILEAGE REPRESENTED ON
TOWNSHIP OVERVIEW SHEET
- COUNTY LOCAL
MILEAGE REPRESENTED ON
THIS SHEET

TEXAS TOWNSHIP
SECTION 25



T3S:R12W



LOCAL ROAD SYSTEM TOTAL
FEET 5,545 EQUALS 1.05 MILES