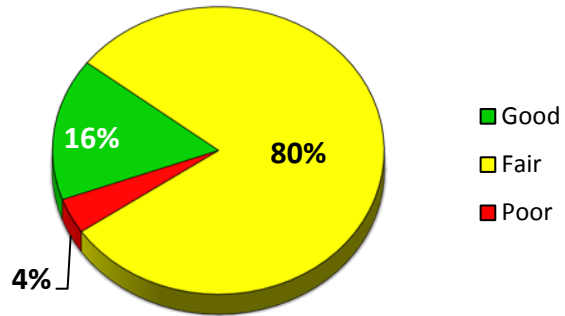
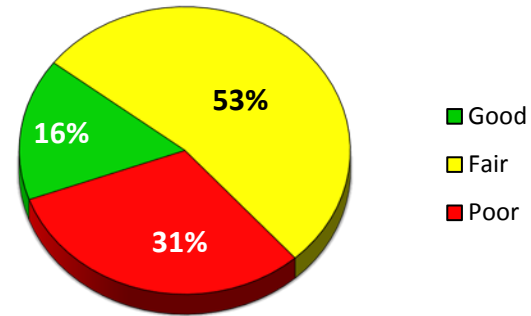


# 2016 Kalamazoo County Surface Rating Summary

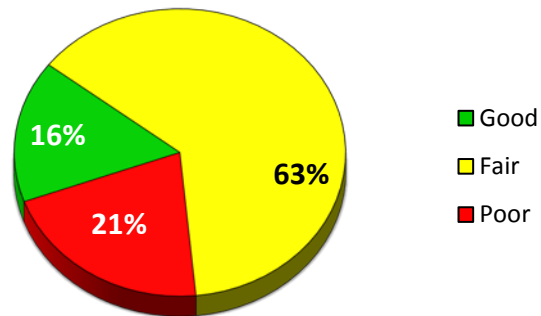
## Primary Roads



## Local Roads



## Primary & Local Roads



\*Good (PASER rating  $\geq 8$ ), Fair (PASER rating = 7, 6, 5) & Poor (PASER rating  $\leq 4$ )

PASER Data does not include gravel roads.

**KALAMAZOO COUNTY PASER RATING MILEAGE**

	10	9	8	7	6	5	4	3	2	1	NR	Total
Local	0.000	28.247	84.469	75.969	185.060	120.630	89.712	58.846	56.130	18.665	1.536	719.264
Primary	0.000	10.499	59.399	68.268	243.218	42.825	12.750	4.832	1.360	0.000	0.000	443.151
Miles	0.000	38.746	143.868	144.237	428.278	163.455	102.462	63.678	57.490	18.665	1.536	1,162.415

	10	9	8	7	6	5	4	3	2	1	NR	
Local	0.000	28.247	84.469	75.969	185.060	120.630	89.712	58.846	56.130	18.665	1.536	719.264
Actual	10	≥9	≥8	≥7	≥6	≥5	≥4	≥3	≥2	≥1		
	0%	4%	12%	11%	26%	17%	12%	8%	8%	3%	0%	
Cumm.	0%	4%	16%	26%	52%	69%	81%	89%	97%	100%	100%	
					Good	Fair	Poor					
					16%	53%	31%					

	10	9	8	7	6	5	4	3	2	1	NR	
Primary	0.000	10.499	59.399	68.268	243.218	42.825	12.750	4.832	1.360	0.000	0.000	443.151
Actual	10	≥9	≥8	≥7	≥6	≥5	≥4	≥3	≥2	≥1		
	0%	2%	13%	15%	55%	10%	3%	1%	0%	0%	0%	
Cumm.	0%	2%	16%	31%	86%	96%	99%	100%	100%	100%	100%	
					Good	Fair	Poor					
					16%	80%	4%					

	10	9	8	7	6	5	4	3	2	1	NR	
Total	0.000	38.746	143.868	144.237	428.278	163.455	102.462	63.678	57.490	18.665	1.536	1,162.415
Actual	10	≥9	≥8	≥7	≥6	≥5	≥4	≥3	≥2	≥1		
	0%	3%	12%	12%	37%	14%	9%	5%	5%	2%	0%	
Cumm.	0%	3%	16%	28%	65%	79%	88%	93%	98%	100%	100%	
					Good	Fair	Poor	*Good (PASER rating ≥8), Fair (PASER rating = 7, 6, 5) & Poor (PASER rating ≤4)				
					16%	63%	21%					