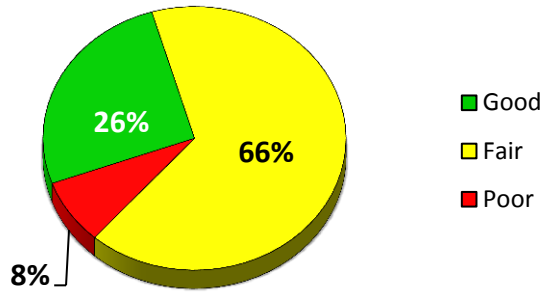
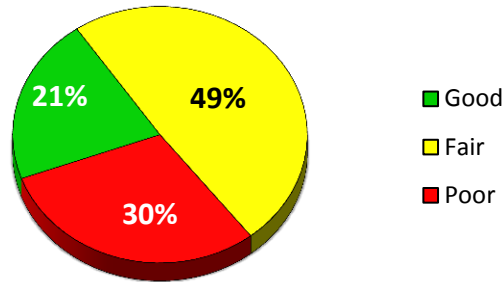


2019 Kalamazoo County Surface Rating Summary

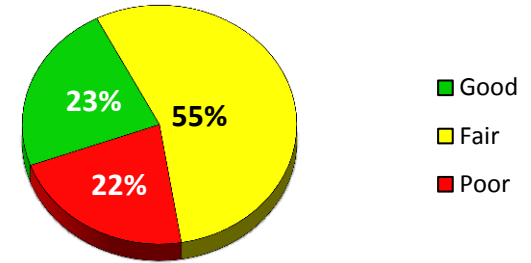
Primary Roads



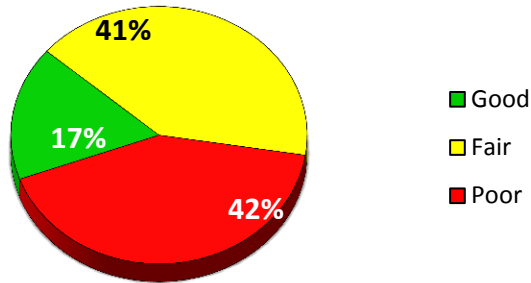
Local Roads



Primary & Local Roads



Gravel Roads



*Good (rating ≥8), Fair (rating = 7, 6, 5) & Poor (rating ≤4)

Paved Roads rated using the Pavement Surface Evaluation and Rating (PASER). Gravel Roads rated using Inventory Based Rating (IBR).

KALAMAZOO COUNTY PASER RATING MILEAGE

	10	9	8	7	6	5	4	3	2	1	NR	Total
Local	0.000	37.926	109.583	125.770	118.818	101.913	84.554	54.343	35.905	39.195	0.692	708.699
Primary	0.000	34.430	82.946	133.961	92.072	66.736	21.951	12.318	1.855	0.052	0.008	446.329
Miles	0.000	72.356	192.529	259.731	210.890	168.649	106.505	66.661	37.760	39.247	0.700	1,155.028

	10	9	8	7	6	5	4	3	2	1	NR	
Local	0.000	37.926	109.583	125.770	118.818	101.913	84.554	54.343	35.905	39.195	0.692	708.699
	10	≥9	≥8	≥7	≥6	≥5	≥4	≥3	≥2	≥1		
Actual	0%	5%	15%	18%	17%	14%	12%	8%	5%	6%	0%	
Cumm.	0%	5%	21%	39%	55%	70%	82%	89%	94%	100%	100%	
					Good	Fair	Poor					
					21%	49%	30%					

	10	9	8	7	6	5	4	3	2	1	NR	
Primary	0.000	34.430	82.946	133.961	92.072	66.736	21.951	12.318	1.855	0.052	0.008	446.329
	10	≥9	≥8	≥7	≥6	≥5	≥4	≥3	≥2	≥1		
Actual	0%	8%	19%	30%	21%	15%	5%	3%	0%	0%	0%	
Cumm.	0%	8%	26%	56%	77%	92%	97%	100%	100%	100%	100%	
					Good	Fair	Poor					
					26%	66%	8%					

	10	9	8	7	6	5	4	3	2	1	NR	
Total	0.000	72.356	192.529	259.731	210.890	168.649	106.505	66.661	37.760	39.247	0.700	1,155.028
	10	≥9	≥8	≥7	≥6	≥5	≥4	≥3	≥2	≥1		
Actual	0%	6%	17%	22%	18%	15%	9%	6%	3%	3%	0%	
Cumm.	0%	6%	23%	45%	64%	78%	88%	93%	97%	100%	100%	
					Good	Fair	Poor	*Good (PASER rating ≥8), Fair (PASER rating = 7, 6, 5) & Poor (PASER rating ≤4)				
					23%	55%	22%					

KALAMAZOO COUNTY INVENTORY BASED RATING MILEAGE

	10	9	8	7	6	5	4	3	2	1	NR	Total
	0	8.672	8.878	3.56	25.096	14.194	39.467	0	0.307	2.027	1.852	104.053
	0%	8%	9%	3%	24%	14%	38%	0%	0%	2%	2%	
					Good	Fair	Poor					
					17%	41%	42%					