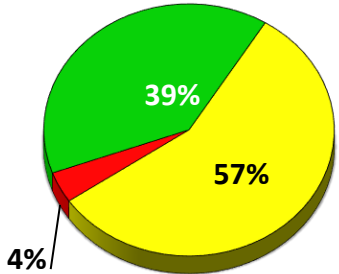


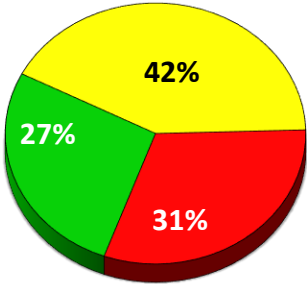
# 2020 Alamo Township Surface Rating Summary

### Primary Roads



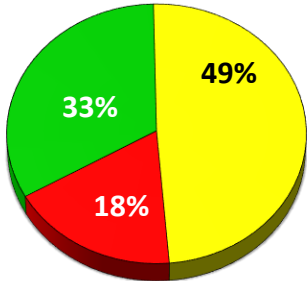
- Good
- Fair
- Poor

### Local Roads



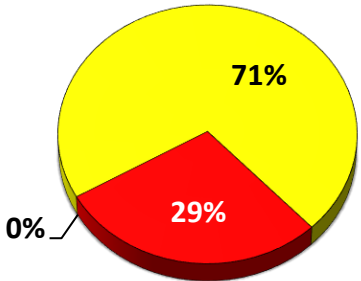
- Good
- Fair
- Poor

### Local & Primary Roads



- Good
- Fair
- Poor

### Gravel Roads



- Good
- Fair
- Poor

\*Good (rating ≥8), Fair (rating = 7, 6, 5) & Poor (rating ≤4)

Paved Roads rated using the Pavement Surface Evaluation and Rating (PASER). Gravel Roads rated using Inventory Based Rating (IBR).

**ALAMO TOWNSHIP PASER RATING MILEAGE**

	10	9	8	7	6	5	4	3	2	1	NR	Total
Local	0.000	0.582	8.362	4.354	7.074	2.245	2.880	0.715	1.651	4.860	0.000	32.723
Primary	0.000	2.990	9.248	12.075	0.980	4.609	1.069	0.018	0.000	0.000	0.000	30.989
Miles	0.000	3.572	17.610	16.429	8.054	6.854	3.949	0.733	1.651	4.860	0.000	63.712

	10	9	8	7	6	5	4	3	2	1	NR	Total
Local	0.000	0.582	8.362	4.354	7.074	2.245	2.880	0.715	1.651	4.860	0.000	32.723
Actual	10	≥9	≥8	≥7	≥6	≥5	≥4	≥3	≥2	≥1		
Cumm.	0%	2%	26%	13%	22%	7%	9%	2%	5%	15%	0%	
	0%	2%	27%	41%	62%	69%	78%	80%	85%	100%	100%	
					Good	Fair	Poor					
					27%	42%	31%					

	10	9	8	7	6	5	4	3	2	1	NR	Total
Primary	0.000	2.990	9.248	12.075	0.980	4.609	1.069	0.018	0.000	0.000	0.000	30.989
Actual	10	≥9	≥8	≥7	≥6	≥5	≥4	≥3	≥2	≥1		
Cumm.	0%	10%	30%	39%	3%	15%	3%	0%	0%	0%	0%	
	0%	10%	39%	78%	82%	96%	100%	100%	100%	100%	100%	
					Good	Fair	Poor					
					40%	57%	4%					

	10	9	8	7	6	5	4	3	2	1	NR	Total
Total	0.000	3.572	17.610	16.429	8.054	6.854	3.949	0.733	1.651	4.860	0.000	63.712
Actual	10	≥9	≥8	≥7	≥6	≥5	≥4	≥3	≥2	≥1		
Cumm.	0%	6%	28%	26%	13%	11%	6%	1%	3%	8%	0%	
	0%	6%	33%	59%	72%	82%	89%	90%	92%	100%	100%	
					Good	Fair	Poor	*Good (PASER rating ≥8), Fair (PASER rating = 7, 6, 5) & Poor (PASER rating ≤4)				
					33%	49%	18%					

**ALAMO TOWNSHIP INVENTORY BASED RATING MILEAGE**

	10	9	8	7	6	5	4	3	2	1	NR	Total
	0.000	0.000	0.000	1.185	1.645	0.500	0.987	0.000	0.000	0.000	0.352	4.669
	0%	0%	0%	25%	35%	11%	21%	0%	0%	0%	8%	
					Good	Fair	Poor					
					0%	71%	29%					