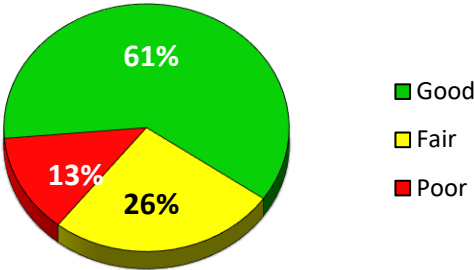
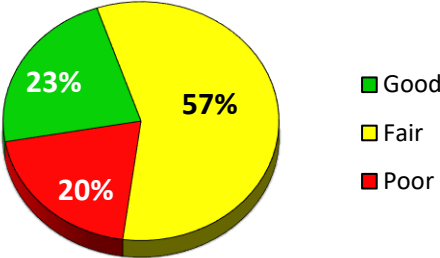


# 2020 Oshtemo Township Surface Rating Summary

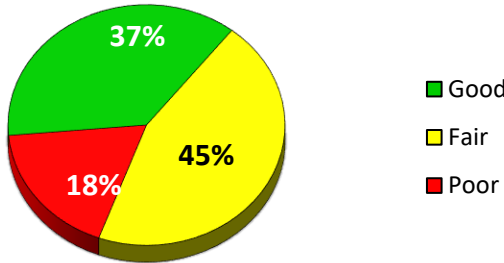
**Primary Roads**



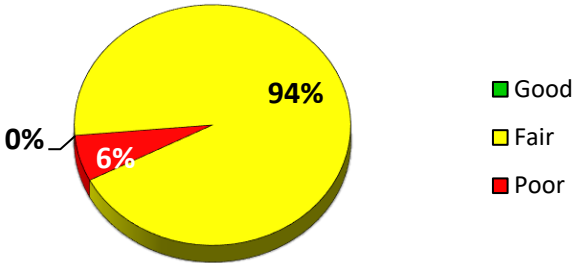
**Local Roads**



**Primary & Local Roads**



**Gravel Roads**



\*Good (rating ≥8), Fair (rating = 7, 6, 5) & Poor (rating ≤4)

Paved Roads rated using the Pavement Surface Evaluation and Rating (PASER). Gravel Roads rated using Inventory Based Rating (IBR).

**OSHTEMO TOWNSHIP PASER RATING MILEAGE**

	10	9	8	7	6	5	4	3	2	1	NR	Total
Local	0.000	0.124	16.279	10.057	16.626	14.965	6.041	2.583	4.452	1.861	0.000	72.988
Primary	0.000	4.919	21.679	3.179	6.736	1.319	2.492	1.198	1.912	0.000	0.000	43.434
Miles	0.000	5.043	37.958	13.236	23.362	16.284	8.533	3.781	6.364	1.861	0.000	116.422

	10	9	8	7	6	5	4	3	2	1	NR	Total
Local	0.000	0.124	16.279	10.057	16.626	14.965	6.041	2.583	4.452	1.861	0.000	72.988
Actual	10	≥9	≥8	≥7	≥6	≥5	≥4	≥3	≥2	≥1		
Cumm.	0%	0%	22%	14%	23%	21%	8%	4%	6%	3%	0%	
	0%	0%	22%	36%	59%	80%	88%	91%	97%	100%	100%	
					Good	Fair	Poor					
					22%	57%	20%					

	10	9	8	7	6	5	4	3	2	1	NR	Total
Primary	0.000	4.919	21.679	3.179	6.736	1.319	2.492	1.198	1.912	0.000	0.000	43.434
Actual	10	≥9	≥8	≥7	≥6	≥5	≥4	≥3	≥2	≥1		
Cumm.	0%	11%	50%	7%	16%	3%	6%	3%	4%	0%	0%	
	0%	11%	61%	69%	84%	87%	93%	96%	100%	100%	100%	
					Good	Fair	Poor					
					61%	26%	13%					

	10	9	8	7	6	5	4	3	2	1	NR	Total
Total	0.000	5.043	37.958	13.236	23.362	16.284	8.533	3.781	6.364	1.861	0.000	116.422
Actual	10	≥9	≥8	≥7	≥6	≥5	≥4	≥3	≥2	≥1		
Cumm.	0%	4%	33%	11%	20%	14%	7%	3%	5%	2%	0%	
	0%	4%	37%	48%	68%	82%	90%	93%	98%	100%	100%	
					Good	Fair	Poor	*Good (PASER rating ≥8), Fair (PASER rating = 7, 6, 5) & Poor (PASER rating ≤4)				
					37%	45%	18%					

**OSHTEMO TOWNSHIP INVENTORY BASED RATING MILEAGE**

	10	9	8	7	6	5	4	3	2	1	NR	Total
	0	0	0	0	0.506	0.551	0	0	0	0.07	0	1.127
	0%	0%	0%	0%	45%	49%	0%	0%	0%	6%	0%	
					Good	Fair	Poor					
					0%	94%	6%					