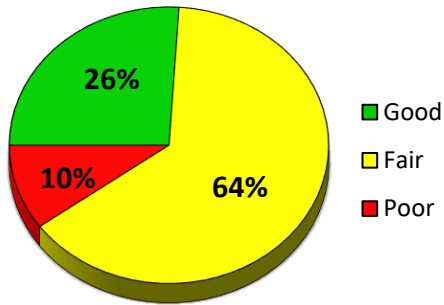
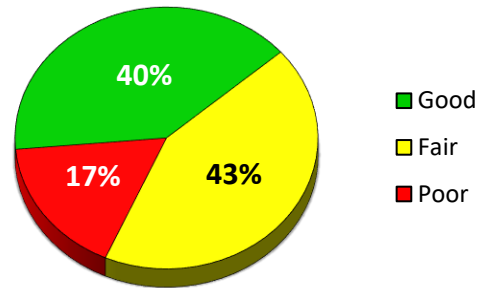


2020 Prairie Ronde Township Surface Rating Summary

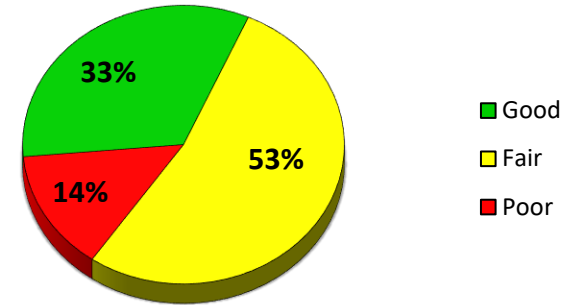
Primary Roads



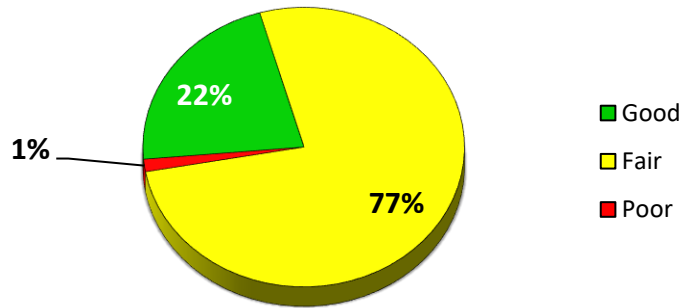
Local Roads



Primary & Local Roads



Gravel Roads



*Good (rating ≥ 8), Fair (rating = 7, 6, 5) & Poor (rating ≤ 4)

Paved Roads rated using the Pavement Surface Evaluation and Rating (PASER). Gravel Roads rated using Inventory Based Rating (IBR).

PRAIRIE RONDE TOWNSHIP PASER RATING MILEAGE

	10	9	8	7	6	5	4	3	2	1	NR	Total
Local	0.000	0.457	8.680	4.275	3.496	2.148	3.170	0.679	0.000	0.150	0.000	23.055
Primary	0.000	0.000	5.591	3.933	2.023	7.925	2.010	0.007	0.072	0.000	0.000	21.561
Miles	0.000	0.457	14.271	8.208	5.519	10.073	5.180	0.686	0.072	0.150	0.000	44.616

	10	9	8	7	6	5	4	3	2	1	NR	Total
Local	0.000	0.457	8.680	4.275	3.496	2.148	3.170	0.679	0.000	0.150	0.000	23.055
Actual	10	≥9	≥8	≥7	≥6	≥5	≥4	≥3	≥2	≥1		
Cumm.	0%	2%	38%	19%	15%	9%	14%	3%	0%	1%	0%	
	0%	2%	40%	58%	73%	83%	96%	99%	99%	100%	100%	
					Good	Fair	Poor					
					40%	43%	17%					

	10	9	8	7	6	5	4	3	2	1	NR	Total
Primary	0.000	0.000	5.591	3.933	2.023	7.925	2.010	0.007	0.072	0.000	0.000	21.561
Actual	10	≥9	≥8	≥7	≥6	≥5	≥4	≥3	≥2	≥1		
Cumm.	0%	0%	26%	18%	9%	37%	9%	0%	0%	0%	0%	
	0%	0%	26%	44%	54%	90%	100%	100%	100%	100%	100%	
					Good	Fair	Poor					
					26%	64%	10%					

	10	9	8	7	6	5	4	3	2	1	NR	Total
Total	0.000	0.457	14.271	8.208	5.519	10.073	5.180	0.686	0.072	0.150	0.000	44.616
Actual	10	≥9	≥8	≥7	≥6	≥5	≥4	≥3	≥2	≥1		
Cumm.	0%	1%	32%	18%	12%	23%	12%	2%	0%	0%	0%	
	0%	1%	33%	51%	64%	86%	98%	100%	100%	100%	100%	
					Good	Fair	Poor	*Good (PASER rating ≥8), Fair (PASER rating = 7, 6, 5) & Poor (PASER rating ≤4)				
					33%	53%	14%					

PRAIRIE RONDE TOWNSHIP INVENTORY BASED RATING MILEAGE

	10	9	8	7	6	5	4	3	2	1	NR	Total
	0	2.068	4.241	1.976	13.667	6.374	0	0	0.307	0	0.109	28.742
	0%	7%	15%	7%	48%	22%	0%	0%	1%	0%	0%	
					Good	Fair	Poor					
					22%	77%	1%					